


Rice
Map No. KANSAS Sec. 27 Twp. 20 R. 9^W
Well No. 1-~~27-20-9W~~ DARLING Far
~~Miller and Dietrick~~ Compar
Miller and Dietrick
NORTH



SOUTH

Location _____
Drilling Remarks _____

Rig Up _____
Drilling Remarks _____

RECORD

PRODUCTION

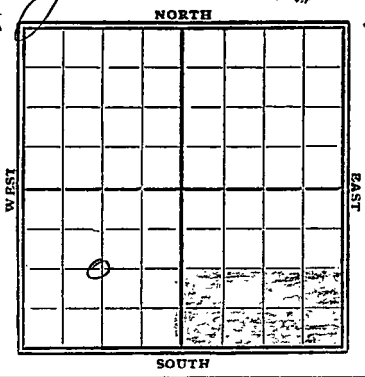
Cased _____ in. _____ ft.
Sand _____
Gas _____
Oil _____
Total Depth _____

1st 24 hrs. Nat. _____
1st 24 hrs. after shot _____
Gas _____ cu. ft.
Dry Hole _____
Abandoned _____

Map No. KANSAS Sec. 2 Twp. 20 R. 9^w
 Well No. 1 ~~Shuman~~ DARLING Farm
~~W. J. Langston~~ Company

MILLER & Deitrick

_____ Ft. from N. Line
1320 Ft. from S. Line
 _____ Ft. from E. Line
1320 Ft. from W. Line



1929

Date	REPORT
7/23	Location <u>Contingent bar</u>
7/31	—
8/7	—
8/14	—
9-21	Rig
8/28	Rig up
9/4	Spud 285
9/11	Kelly 730
9/18	" 1475
	12" - 1455
9/25	rel 9 1850
10/2	" 2350' 10" - 1937'
10/9	Top of C. line 2410'
	run 8" - 2665'
10/14	show oil 2925-35
	show oil 2942-50
	show oil 2962-75
	14 KW - 3085'
	WR. 8"
10/16	100 3095'
10/23	U/R 8" - 3100'
10/30	—

Map No. **KANSAS** Sec. 2 Twp. 20 R. 9 W

Well No. 49 1 Shumway

E. H. Langston Company

Contractor


SECTION PLAT

..... Ft. from N. Line

1320 Ft. from S. Line

..... Ft. from E. Line

1320 Ft. from W. Line



FIRST REPORTS

Location.....

Rig up.....

Drilling and Remarks:

RECORD

Cased..... in., ft.

Sand.....

Gas.....

Oil.....

Total Depth.....

PRODUCTION

1st 24 hrs. Nat.....

1st 24 hrs. after shot.....

Gas..... Cu. Ft.

Dry Hole.....

Abandoned.....

Date

JUL 24 1920

S. J. LEWIS

Scout

Rice

Map No. **KANSAS** Sec. 2 Twp. 20 R. 9 W

Well No. 49 *Starling*

M. Lee & Higbee Company

Contractor

SECTION PLAT

_____ Ft. from N. Line

1320 Ft. from S. Line

_____ Ft. from E. Line

1320 Ft. from W. Line

CORRECTION

Location _____

Rig up _____

Drilling and Remarks:

*Rejected
E. A. Langston
on Shumway
farm*

RECORD

Cased _____ in., _____ ft.

Sand _____

Gas _____

Oil _____

Total Depth _____

PRODUCTION

1st 24 hrs. Nat. _____

1st 24 hrs. after shot _____

Gas _____ Cu. Ft.

Dry Hole _____

Abandoned _____

Date
AUG 14 1929

19

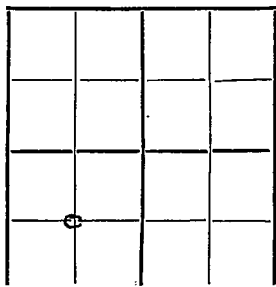
S. J. LEWIS Scout

Rice
 Map No. **KANSAS** Sec. 2 Twp. 20 R. 9W
 Well No. 49 *Darling*

Miller & District Company
 Contractor

SECTION PLAT

.....Ft. from N. Line
1320 Ft. from S. Line
Ft. from E. Line
1320 Ft. from W. Line



ABANDONED

Location.....
 Rig up.....
 Drilling and Remarks:

N 9W 3340-46

RECORD

Cased..... in., ft.
 Sand.....
 Gas.....
 Oil.....
 Total Depth 3626

PRODUCTION

1st 24 hrs. Nat.....
 1st 24 hrs. after shot.....
 Gas..... Cu. Ft.
 Dry Hole.....
 Abandoned.....

Date

JAN 29 1930
 192

S. J. LEWIS

Scout

- 11/6 - S.D. 3105'
11/13 - clearing up title
11/20 —
11/27 —
12/4 —
12/6 —
12/11 - ely 3278
12/18 - " 3425'
12/23 - " 3577'
12/30 - S.D. 3636'
1930
1/8 —
1/15 —
1/22 —
1/28 - Measured 3636' by
S.L. Lewis
1/29 - HFW 3340-476' Telegram
T.D. 3636'
Dry & Abandon