

KANSAS

McPherson

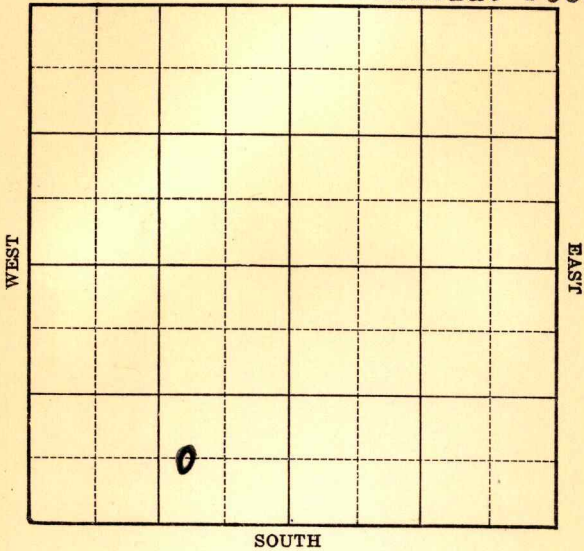
Form 51-5M-7-39-Palace

Section 20 Township 20 Range 5-W

Well No. #1 Briggs

Company J. E. Crosby Inc.

NORTH Bornholdt Pool



O. W. D. D

Sec. 20 Twp. 20 R. 5-W

Well No. #1 Briggs Farm

J. E. Crosby Inc. Company

(Bornholdt)

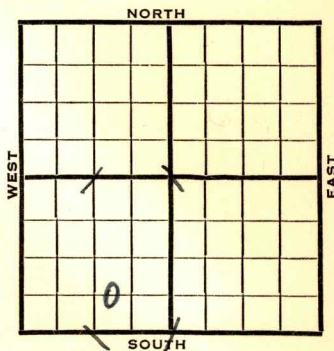
_____ Ft. from N. Line

660 Ft. from S. Line

990 Ft. from E. Line

_____ Ft. from W. Line

Elev. 1559



1940	REPORT	O. W. D. D
5/22	10" - 124'	
	Drlg. 1195'	
5/29	Drlg. 2925'	
6/6	Chat. 3368' 7" - 3369'	
	T.D. 3379' Swab 88 bbls. 2 hrs.	
6/12	Chat. 3368'	
	7" - 3369'	
	T.D. 3379'	
	Potential 520 bbls., pump.	
	COMPLETED	
	OVER	

O. W. D. D

1940
6/26

Old T.D. 3379'

Chat. 3367'

7" - 3369'

Potential 520 bbls.

T.D. 3387'

Flow 50 bbls. per hour.

7/3
7/11
7/18
7/25

"	"	"	"
"	"	"	"
"	"	"	"
"	"	"	"

7/31

Chat. 3367'

T.D. 3387'

Potential 520 bbls.

COMPLETED

Map No. 48 Sec. 20 Twp. 20 R. 5W


Well No. 1 Briggs
J. E. Crosby Inc. Company

Contractor

FIRST REPORT

SECTION PLAT

C W L SE SW



Ft. from N. Line

660 Ft. from S. Line

990 Ft. from E. Line

Ft. from W. Line

BORNHOLDT POOL

Location _____

RECORD

Rig up _____

Cased _____ in., _____ ft.

Drilling and Remarks:

Sand _____

10" - 124

Gas _____

Drlg. 1195

Oil _____

Total Depth _____

PRODUCTION

1st 24 hrs. Nat. _____

1st 24 hrs. after shot _____

Gas _____ Cu. Ft.

Dry Hole _____

Abandoned _____

Date

MAY 22 1940 19

S. J. LEWIS Scout

Map No. 48 Sec. 20 Twp. 20 R. 5W

Well No. 1 Briggs

J. E. Crosbie Inc. Company

Contractor

COMPLETED

C W L SE SW

_____ Ft. from N. Line

660 Ft. from S. Line

990 Ft. from E. Line

_____ Ft. from W. Line

SECTION PLAT

BORNHOLDT POOL

Location _____

Rig up _____

Drilling and Remarks:

Cha Y. 3368.

7" @ 3368

Pump 520 P.X.

RECORD

Cased _____ in., _____ ft.

Sand _____

Gas _____

Oil _____

Total Depth 3379

PRODUCTION

1st 24 hrs. Nat. _____

1st 24 hrs. after shot _____

Gas _____ Cu. Ft.

Dry Hole _____

Abandoned _____

Date

JUN 12 1940 19

S. J. LEWIS Scout

Map No. 48 Sec. 20 Twp. 20 R. 5W

Well No. 1 Briggs

J. E. Crosbie Inc. Company

Contractor

FIRST REPORT

SECTION PLAT

C W L SE SW

 Ft. from N. Line

660 Ft. from S. Line

990 Ft. from E. Line

 Ft. from W. Line

BORNHOLDT POOL

Location

Rig up

Drilling and Remarks:

QWDD - OTD 3379

Chat 3367

7" @ 3369

Poten. 520

T.D. 3387

Flow 50 bbl. Pr. Hr.

RECORD

Cased in., ft.

Sand

Gas

Oil

Total Depth

PRODUCTION

1st 24 hrs. Nat.

1st 24 hrs. after shot

Gas Cu. Ft.

Dry Hole

Abandoned

Date

JUN 26 1940 19

S. J. LEWIS Scout

Map No. 48 Sec. 20 Twp. 20 R. 5W

Well No. 1 Briggs

J. E. Crosbie Inc. Company

Contractor

COMPLETED

C W L SE SW

Ft. from N. Line

660 Ft. from S. Line


990 Ft. from E. Line

Ft. from W. Line

BORNHOLDT POOL

CWLD

SECTION PLAT



Location _____

Rig up _____

Drilling and Remarks:

*Potential
520 bbls*

RECORD

Cased _____ in., _____ ft.

Sand Chat 3367

Gas _____

Oil _____

Total Depth 3387

PRODUCTION

1st 24 hrs. Nat. _____

1st 24 hrs. after shot _____

Gas _____ Cu. Ft.

Dry Hole _____

Abandoned _____

Date

JUL 31 1940 19

S. J. LEWIS

Scout