

Section 23 Township 20 Range 3W

Well No. #1 Goering

Company E.K. Carey

NORTH

						0	

WEST

EAST

SOUTH

McPherson KANSAS

SEC.	TWP.	R.
23	20	3W

WELL NO. 1 Goering FARM

COMPANY E. K. Carey

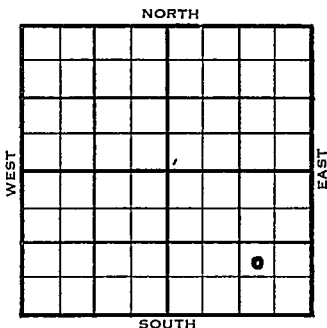
CONTRACTOR Co. Tools  
Wildcat

\_\_\_\_\_ Ft. from N. Line

990 \_\_\_\_\_ Ft. from S. Line

990 \_\_\_\_\_ Ft. from E. Line

\_\_\_\_\_ Ft. from W. Line



NW SE SE

	ELEVATION	REPORT
1955	1481'	

3/23

RUR

4/13

Spud 3-24-55

D&A

TD 3123'

8" @ 207'

Lans. 2404', Miss 3074'

TD 3123'

D&A

**ABANDONED**


County McPherson State Kansas

Sec. 23 (Blk. Twp.) 20 (Sur. Rge.) 3W Map No.

Operator E. K. Carey

Well No. 1 Farm Goering

Elev. \_\_\_\_\_ Location NW SE SE



990 Ft. From S Line SE

990 Ft. From E Line Quarter

Ist. Report MAR 23 1955

Completion \_\_\_\_\_

Remarks \_\_\_\_\_

Co. tools

Spudding Date \_\_\_\_\_

Wildcat

Drig. Data \_\_\_\_\_

RUR

FABEN GILSTRAP

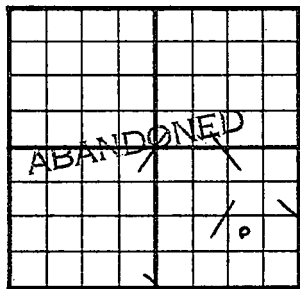
County McPherson State Kansas

Sec. 23 (Blk. 20 (Sur. 3W (Twp. Rge.) Map No. -

Operator E. K. Carey

Well No. 1 Farm Goering

Elev. 1481 Location NW SE SE



990Ft. From S Line SE

990Ft. From E Line Quarter

Ist. Report

Completion APR 13 1955

Remarks Wildcat

Co. tools

Spudding Date 3-24-55

Drlg. Data D & A TD 3123

8" @ 207 - Lans. 2404 Miss. 3074

TD 3123

D & A

FABEN GILSTRAP