

KANSAS

Form 51-5M-7-39-Palace

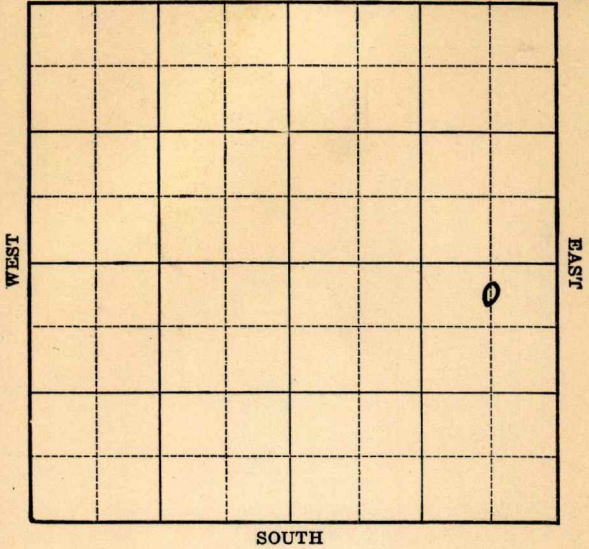
Rice

Section 25 Township 20 Range 6-W

Well No. #1 Matson

Company Bradley & B. B. Blair

NORTH **Bornholdt Pool**



Sec. 25 Twp. 20 R. 6-W

Well No. #1 Matson Farm

Bradley Bros. & B.B. Blair Company

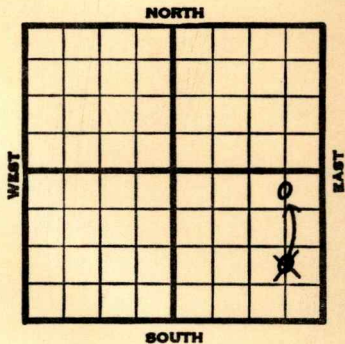
(Bornholdt)

330 Ft. from N. Line

~~990~~ Ft. from S. Line

660 Ft. from E. Line

_____ Ft. from W. Line



1940	REPORT
2/28	Location
3/8	10" - 107' WOC.
3/14	Drlg. 1550'
3/21	Drlg. 3269'
3/28	Chat. 3287' 5" - 3304'
	T.D. 3315' RUST.
4/4	" " "
4/12	S.O. 3330-35' B. Chat. 3368'
	T.D. 3372' 1000' fluid.
4/18	Shot 20 qts. 3330-40' C. O.
4/25	" " " " "
5/2	H.F.O. Testing.
5/8	Chat. 3287'
	5" @ 3304'
	Total depth 3372'
	20 qts. 3330-40
	Pump 88 bbls
	COMPLETED

Map No. 48 Sec. 25 Twp. 20 R. 6W

Well No. 1 Matson
Bradley & B. B. Blair Company

Contractor

COMPLETED

C N L NE SE

330 Ft. from N. Line

_____ Ft. from S. Line

660 Ft. from E. Line

_____ Ft. from W. Line

BORNHOLDT POOL

SECTION PLAT

			o

Location _____

Rig up _____

Drilling and Remarks:

Cha 3287
5" C 3304
20 qts 3330-40
Pump 58 Hrs

RECORD

Cased _____ in., _____ ft.

Sand _____

Gas _____

Oil _____

Total Depth 3372

PRODUCTION

1st 24 hrs. Nat. _____

1st 24 hrs. after shot _____

Gas _____ Cu. Ft.

Dry Hole _____

Abandoned _____

Date

MAY 8 1940 19

S. J. LEWIS Scout

Map No. 48 Sec. 25 Twp. 20 R. 6W

Well No. 1 Matson

Bradley & B.B. Blair Company

(Correction) Contractor

SECTION PLAT

C N L NE SE


330 Ft. from N. Line

_____ Ft. from S. Line

660 Ft. from E. Line

_____ Ft. from W. Line

BORNHOLDT POOL



Location _____

Rig up _____

Drilling and Remarks:

Reported

in C N L SE SE

RECORD

Cased _____ in., _____ ft.

Sand _____

Gas _____

Oil _____

Total Depth _____

PRODUCTION

1st 24 hrs. Nat. _____

1st 24 hrs. after shot _____

Gas _____ Cu. Ft.

Dry Hole _____

Abandoned _____

Date

2-29-40 19

S. J. Lewis Scout
(ATA)

Map No. _____ Sec. 25 Twp. 20 R. 6W

Well No. 1 Matson

Bradley Bros, & B.B. Blair Company

Contractor

FIRST REPORT

C N L SE SE

SECTION PLAT


_____ Ft. from N. Line

990 Ft. from S. Line

660 Ft. from E. Line

_____ Ft. from W. Line

BORNHOLDT POOL



Location X

Rig up _____

Drilling and Remarks:

RECORD

Cased _____ in., _____ ft.

Sand _____

Gas _____

Oil _____

Total Depth _____

PRODUCTION

1st 24 hrs. Nat. _____

1st 24 hrs. after shot _____

Gas _____ Cu. Ft.

Dry Hole _____

Abandoned _____

Date

FEB 28 1940 19

S. J. LEWIS Scout