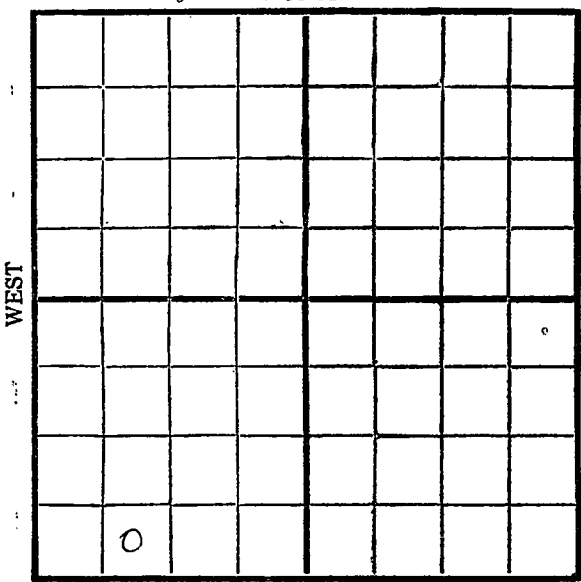


Map No. KANSAS Sec. 27 Twp. 20 R. 3^w

Well No. 15 Stuckey Farm
Stuck-Pryor and Loc. Phart Company

NORTH



SOUTH

OWDD

Location _____
Drilling Remarks _____

Rig Up _____
Drilling Remarks _____

RECORD

PRODUCTION

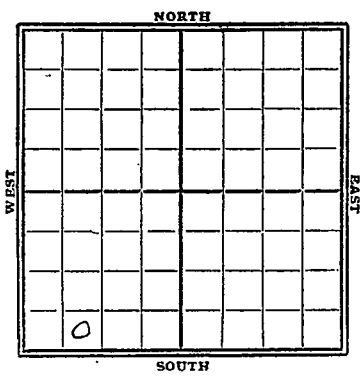
Cased _____ in. _____ ft.
Sand _____
Gas _____
Oil _____
Total Depth _____

1st 24 hrs. Nat. _____
1st 24 hrs. after shot _____
Gas _____ cu. ft. _____
Dry Hole _____
Abandoned _____

Map No. **KANSAS** Sec. 27 Twp. 29 R. 3^w

Well No. 1- Stuckey Farm
Slick - Bryor and Lockhart Company

_____ Ft. from N. Line
330 Ft. from S. Line
 _____ Ft. from E. Line
940 Ft. from W. Line
 1929



Date	REPORT
11/13	<i>Pool</i>
11/20	—
11/27	—
12/4	—
12/11	<i>Run</i>
12/18	<i>Run</i>
12/23	<i>Run</i>
12/30	<i>Run up</i>
1930	<i>Run</i>
1/8	<i>Spud 150'</i>
1/15	<i>Drily 950'</i>
1/22	<i>Trsg bit 1375'</i>
1/29	<i>U110 8" - 1680'</i>
2/5	<i>Drily</i>
2/12	<i>Drily 1950'</i>
2/19	" 2320
2/26	" 2363 10" at
	2320.
3/5	<i>Drily 2420.</i>
3/12	" 2665'
3/19	" 2820'
	(over)

3/26 - Chat 3009-45'

T.D. 3045'

5 1/2 M gas
Comp.

1931 OWDD

10/21 - Top Chat 3009

Old T.D. 3045

Base line 3136

T.D. 3141

9,400,000 cu ft gas

Comp.

1932 OWDD

1/27 Old T.D. 3141

Reyn up to deepens

2/3 - Rng 5" - 3141

2/10 - Base line 3152

Top Viola ³³⁹³ ~~3367~~

WIR 5" - 3368'

2/17 - T.D. 3368' Log 5"

2/26 —

3/2 —

3/9 —

3/16 —

3/22 - Top Viola 3393

(corrected)

Top Simpson 3423

" Wilcox ~~3425-29~~

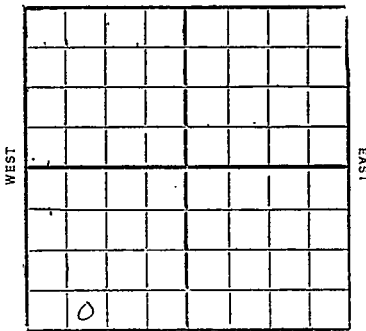
(show oil 3400-05)

S.D. 3429' T.D.

Map No. 91595 Sec. 27 Twp. 20 R. 3W

Well No. 1- Stuckey Farm
Slick-Oryon Lockhart Company

NORTH



_____ Ft. from N. Line

330 Ft. from S. Line

_____ Ft. from E. Line

990 Ft. from W. Line

1932

SOUTH

Date REPORT

3/30 Top Wilcox 3433 (corrected)
 T.D. 3442

swab 40 lbs per hr
 for 5 hours

4/6 T.D. 3442
 swab 526 bbl 24 hr
 43° gravity

4/13 T.D. 3442
 Pump 270 bbl 14 hrs

4/20 Top Viola 3393
 " Simpson 3423
 " Wilcox 3433

T.D. 3442
 Pump 568 bbl oil
 Comp.

W. Peterson

Map No. **KANSAS** Sec. *27* Twp. *20* R. *24*

43
Well No. *1 Stucky*

Slick-Price & Lockhart Company
Contractor

SECTION PLAT

..... Ft. from N. Line

330 Ft. from S. Line

..... Ft. from E. Line

990 Ft. from W. Line

	-		
o			

FIRST REPORTS

Location.....

Rig up.....

Drilling and Remarks:

ROY

RECORD

Cased..... in., ft.

Sand.....

Gas.....

Oil.....

Total Depth.....

PRODUCTION

1st 24 hrs. Nat.....

1st 24 hrs. after shot.....

Gas..... Cu. Ft.

Dry Hole.....

Abandoned.....

Date

NOV 13 1929
..... 192.....

S. J. LEWIS Scout

M. E. Peterson
 Map No. **KANSAS** Sec. *27* Twp. *20* R. *14* W.

43
 Well No. *1 Stuckey*

Slick-Pyott & Leachman Company
 Contractor

SECTION PLAT

..... Ft. from N. Line

330 Ft. from S. Line

..... Ft. from E. Line

990 Ft. from W. Line

COMPLETED

Location

Rig up

Drilling and Remarks:

Chas 3009-45

5 1/2 M Gas

RECORD

Cased..... in.,ft.

Sand.....

Gas.....

Oil.....

Total Depth *3045*

PRODUCTION

1st 24 hrs. Nat.....

1st 24 hrs. after shot.....

Gas..... Cu. Ft.

Dry Hole.....

Abandoned.....

Date

MAR 26 1930₉₂

S. J. LEWIS Scout

Ms Pherson

43 Map No. **KANSAS** Sec. *27* Twp. *20* R. *3*^W

Well No. *1* *Stucken*

Slick-Pryor & Lockhart Company

Contractor

FIRST REPORTS
and
COMPLETED
Ft. from N. Line

SECTION PLAT

	<i>OW</i>	<i>OD</i>	

330 Ft. from S. Line

Ft. from E. Line

990 Ft. from W. Line

Location.....

Rig up.....

Drilling and Remarks:

Base line 3136
to 3141

RECORD

Cased *0* in., *0* ft.
Sand *Record Chart 3009-45*
Gas.....
Oil.....
Total Depth *3141*

PRODUCTION

1st 24 hrs. Nat.....
1st 24 hrs. after shot.....
Gas *9,400,000* Cu. Ft.
Dry Hole.....
Abandoned.....

Date

OCT 21 1931

CHAS. L. SHERWOOD

McPherson

43 KANSAS

Map No. _____ Sec. 27 Twp. 20 R. 3 ^W

Well No. 1 *Stuckey*

Slick, Pryor & Lockhart Company

Contractor

FIRST REPORTS

_____ Ft. from N. Line

330 Ft. from S. Line

_____ Ft. from E. Line

990 Ft. from W. Line

SECTION PLAT

	<i>OWD</i>		
<i>o</i>			

Location _____

Rig up _____

Drilling and Remarks:

*Chat 3009-45.
 old JD 3141
 Rigging up to
 deepen*

RECORD

Cased _____ in., _____ ft.

Sand _____

Gas _____

Oil _____

Total Depth _____

PRODUCTION

1st 24 hrs. Nat. _____

1st 24 hrs. after shot _____

Gas _____ Cu. Ft.

Dry Hole _____

Abandoned _____

Date

JAN 27 1932

CHAS L. SHERWOOD

Scout

McPherson

43 KANSAS Map No. Sec. *27* Twp. *20* R. *3* ^W

Well No. *1* *Stuckey*

Slick, Pryor & Lockhart Company

Contractor

COMPLETED

SECTION PLAT

..... Ft. from N. Line

330 Ft. from S. Line

..... Ft. from E. Line

990 Ft. from W. Line

Location.....

Rig up.....

Drilling and Remarks:

Top Viola 3393
" Simpson 3423

Pump 568 Dis.

RECORD

Cased *11* in., ft.

Sand *Alcox 3433-3442*

Gas.....

Oil.....

Total Depth *3442*

PRODUCTION

1st 24 hrs. Nat.

1st 24 hrs. after shot.....

Gas..... Cu. Ft.

Dry Hole.....

Abandoned.....

Date

APR 20 1932

CHAS. L. SHERWOOD

192.....

Scout