

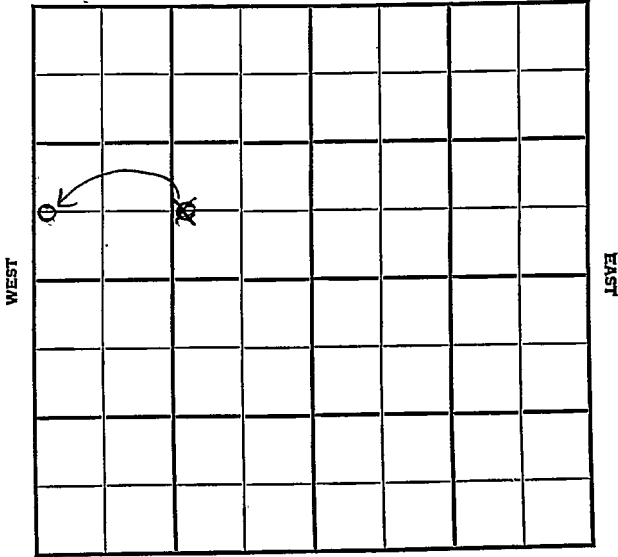
Section 27 Township 20 Range 3W

Well No. #1 Stucky "C"

Company Aylward Prod. et al

Voshell Pool

NORTH



SOUTH

Sec. 27 KANSAS Twp. 20 R. 3W

Well No. #1 Stucky "C" Farm  
Aylward Prod. et al Company  
Voshell Pool

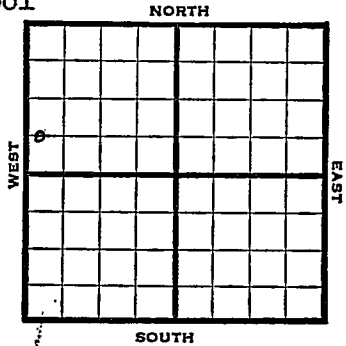
\_\_\_\_\_ Ft. from N. Line

660 Ft. from S. Line

\_\_\_\_\_ Ft. from E. Line

100 Ft. from W. Line

C W L SW NW



1947

Elev. 1471' REPORT

10/29

RUR

11/5

8" @ 425'  
Drlg. 945'

11/12

Drlg. 3220'

11/19

Miss. 3080'  
Viola 3382'  
Simp. 3445'  
Arb. 3515'  
TD 3528'

ABANDONED

Map No. \_\_\_\_\_ Sec. 27 Twp. 20 R. 13W

Well No. 1 Stucky "G"

Aylward Prod. etal. Company

**FIRST REPORT**

\_\_\_\_\_  
Contractor

C W L SW NW

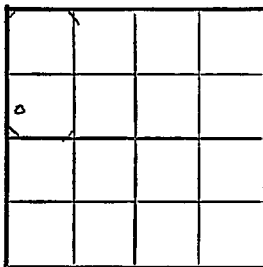
**SECTION PLAT**

\_\_\_\_\_ Ft. from N. Line

660 Ft. from S. Line

\_\_\_\_\_ Ft. from E. Line

100 Ft. from W. Line



McPherson County

Location \_\_\_\_\_

Rig up \_\_\_\_\_

Drilling and Remarks:

R U R

**RECORD**

Cased \_\_\_\_\_ in., \_\_\_\_\_ ft.

Sand \_\_\_\_\_

Gas \_\_\_\_\_

Oil \_\_\_\_\_

Total Depth \_\_\_\_\_

**PRODUCTION**

1st 24 hrs. Nat. \_\_\_\_\_

1st 24 hrs. after shot \_\_\_\_\_

Gas \_\_\_\_\_ Cu. Ft.

Dry Hole \_\_\_\_\_

Abandoned \_\_\_\_\_

Date

OCT 29 1947

19

S. J. LEWIS

Scout

Map No. 43 Sec. 27 Twp. 20 R. 3W

Well No. 1 Stucky "C"

Aylward Prod. etal. Company

**ABANDONED** Contractor

C W L SW NW

*E 11471*  
SECTION PLAT

         Ft. from N. Line

660 Ft. from S. Line

         Ft. from E. Line

100 Ft. from W. Line


McPherson County

Location                                 

Rig up                                 

Drilling and Remarks:

*Miss 3080*  
*Vista 3382*  
*Dump 3445*  
*Cr 3515*

**RECORD**

Cased          in.,          ft.

Sand                                 

Gas                                 

Oil                                 

Total Depth 3525

**PRODUCTION**

1st 24 hrs. Nat.                                 

1st 24 hrs. after shot                                 

Gas                                  Cu. Ft.

Dry Hole                                 

Abandoned                                 

Date

NOV 1 9 1947 19

S. J. LEWIS Scout