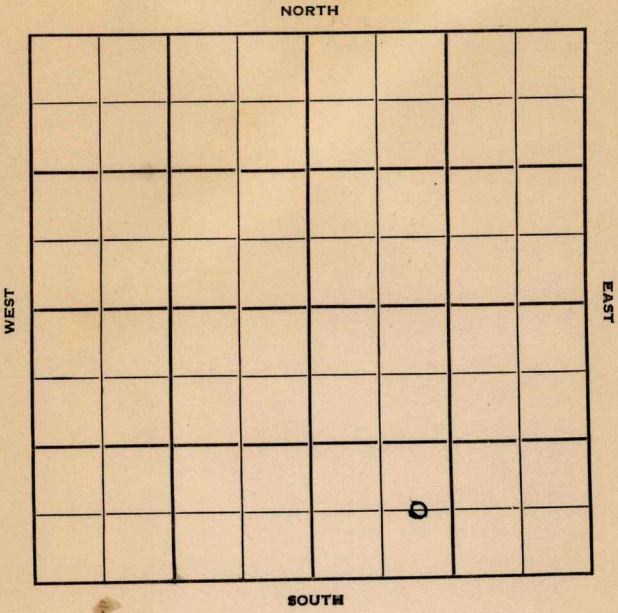


Section 28 Township 20 Range 8-W

Well No. #1 Massey

Company Tom Allen



Sec. 28 Twp. 20 R. 8-W

Well No. #1 Massey Farm

Tom Allen Company

Tom Allen Contractor

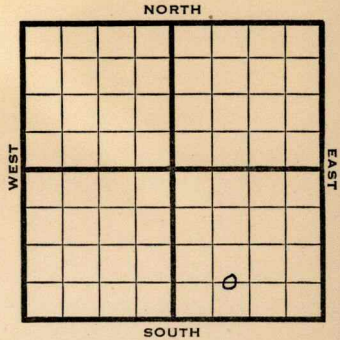
\_\_\_\_\_ Ft. from N. Line

660 Ft. from S. Line

\_\_\_\_\_ Ft. from E. Line

990 Ft. from W. Line

C E L SW SE



1950 **Elev 1663** REPORT

7/12 Spud 7-11-50

8/2 8 5/8" @ 212

**Anhy 208**

**Cong 3280-3360**

5" @ 3281

CO to 3360 TD

EST 3 1/2 mdfg

Shut in gas well

Completed

**COMPLETED**

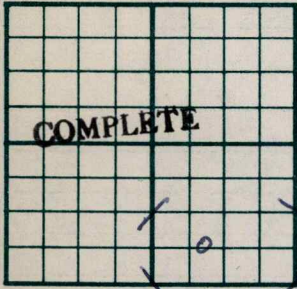
County Rice State Kansas

Sec. 28 (Blk. Twp.) 20 (Sur. Rge.) 8W Map No.

Operator Tom Allen

Well No. 1 Farm Massey

Elev. 1663 Location C E L SW SE



660 Ft. From S Line SE

990 Ft. From W Line Quarter

1st. Report

Completion AUG 2 1950

Remarks

Spudding Date 7-11-50

Drlg. Data

8 5/8" @ 212 Anhy 208 Cong. 3280-3360

5" @ 3281 CO to 3360 TD Est. 3 1/2 mcf/g

Shut in gas well

J. E. TYRA

Kansas

Map No. \_\_\_\_\_ Sec. 28 Twp. 20 R. 8W

Well No. 1 Massey

Tom Allen Company

Tom Allen Contractor

C E L SW SE

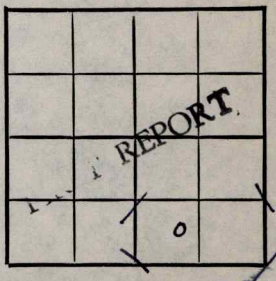
E1.1663  
SECTION PLAT

\_\_\_\_\_ Ft. from N. Line

660 Ft. from S. Line

\_\_\_\_\_ Ft. from E. Line

990 Ft. from W. Line



Rice County

Location \_\_\_\_\_

Rig up \_\_\_\_\_

Drilling and Remarks:

Spud 7-11-50

RECORD

Cased \_\_\_\_\_ in., \_\_\_\_\_ ft.

Sand \_\_\_\_\_

Gas \_\_\_\_\_

Oil \_\_\_\_\_

Total Depth \_\_\_\_\_

PRODUCTION

1st 24 hrs. Nat. \_\_\_\_\_

1st 24 hrs. after shot \_\_\_\_\_

Gas \_\_\_\_\_ Cu. Ft.

Dry Hole \_\_\_\_\_

Abandoned \_\_\_\_\_

Date

JUL 12 1950 19

J. E. TYRA Scout