KANSAS

Form 51—5M—7-39—Palace

Rice

Section 31 Township 20 Range 7-W

Well No. #2 Johnson

Company Meridian Oil Inc.

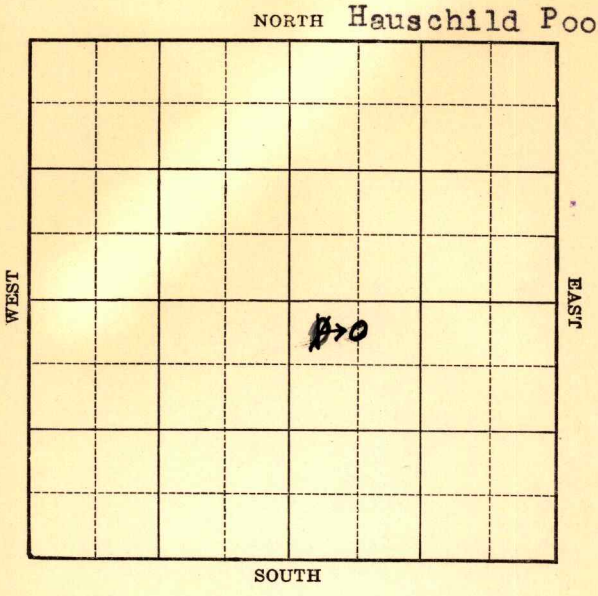

FORM 252-A 5M KANSAS Rice

Sec. 31 Twp. 20 R. 7-W

Well No. #2 Johnson Farm

Meridian Oil Inc. Company

(Hauschild)

330 Ft. from N. Line

_____ Ft. from S. Line

_____ Ft. from E. Line

660
~~330~~ Ft. from W. Line

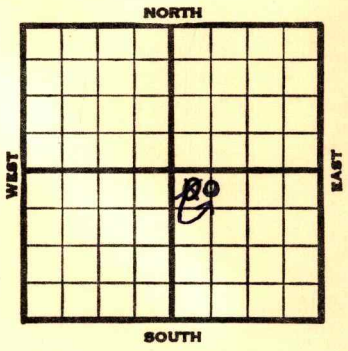

Elv 1630

1939	REPORT
12/20	Location
12/28	Drlg. 400'
1940	
1/4	10" - 96'
	Dlg. 3233'
1/11	Cong. 3315' 5" - 3315'
	T.D. 3317' RUST.
1/18	" " "
1/25	TD 3320' H.F.O.
1/31	Cong. 3315'
	5" - 3315'
	T.D. 3320'
	Potential 904 bbls. on pump.
	COMPLETED

Form 26—1M Bks.—2-29 Rice KANSAS

Map No. 49 Sec. 31 Twp. 20 R. 7W

Well No. 2 Johnson

Meridian Oil Inc. Company

Contractor

FIRST REPORT

NW SE

330 Ft. from N. Line

Ft. from S. Line

Ft. from E. Line

330 Ft. from W. Line

SECTION PLAT



HAUSCHILD POOL

Location X

Rig up

Drilling and Remarks:

RECORD

Cased in., ft.

Sand

Gas

Oil

Total Depth

PRODUCTION

1st 24 hrs. Nat.

1st 24 hrs. after shot

Gas Cu. Ft.

Dry Hole

Abandoned

Date

DEC 20 1939 19

S. J. LEWIS Scout

Form 26—1M Bks.—2-29 Rice KANSAS

Map No. 49 Sec. 31 Twp. 20 R. 7W

Well No. 2 Johnson

Meridian Oil Inc. Company

CORRECTION Contractor

C N L NW SE

330 Ft. from N. Line

_____ Ft. from S. Line

_____ Ft. from E. Line

660 Ft. from W. Line

HAUSCHILD POOL

SECTION PLAT



Location _____

Rig up _____

Drilling and Remarks:

Reported
NW SE

RECORD

Cased _____ in., _____ ft.

Sand _____

Gas _____

Oil _____

Total Depth _____

PRODUCTION

1st 24 hrs. Nat. _____

1st 24 hrs. after shot _____

Gas _____ Cu. Ft.

Dry Hole _____

Abandoned _____

Date

JAN 3 1940 19____

S. J. LEWIS Scout

Form 26—1M Bks.—2-29 Rice KANSAS

Map No. 49 Sec. 31 Twp. 20 R. 7W

Well No. 2 Johnson

Meridian Oil Inc. Company

Contractor

COMPLETED

C N L NW SE

330 Ft. from N. Line

Ft. from S. Line

Ft. from E. Line

660 Ft. from W. Line

HAUSCHILD POOL

SECTION PLAT



Location

Rig up

Drilling and Remarks:

Cong. 3315'.

5" @ 3315'.

Pump. 904 B.O.

RECORD

Cased in., ft.

Sand

Gas

Oil

Total Depth 3320

PRODUCTION

1st 24 hrs. Nat.

1st 24 hrs. after shot

Gas Cu. Ft.

Dry Hole

Abandoned

Date

JAN 31 1940 19

S. J. LEWIS Scout