Rice

Form 51-5M 5-37 Petrol

KANSAS

Section 32 Township 20 Range 7-W

Well No. #1 Lamberson

Company I.T.I.O.

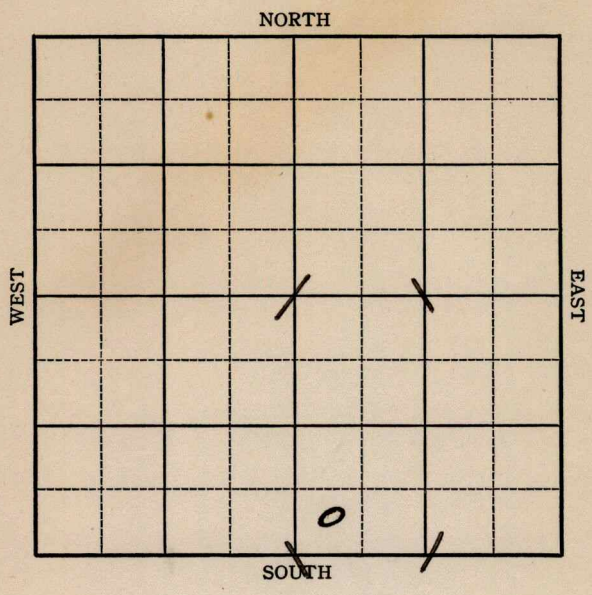

Form 252-A—5M—9-37 KANSAS Rice

Sec. 32 Twp. 20 R. 7-W

Well No. #1 Lamberson Farm

I.T.I.O. Company

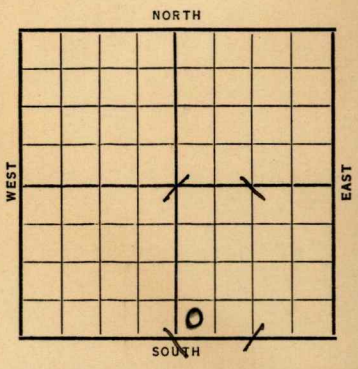

____ Ft. from N. Line

330 Ft. from S. Line

____ Ft. from E. Line

330 Ft. from W. Line

Elev. 1621

Date	REPORT
1937	
10/27	Location
11/5	R. R.
11/12	10" @ 107'. Drlg. 1720'.
11/19	T.D. 3315'. Circulating.
11/26	Cong. 3321'. T.D. 3322'.
	Rng. 7".
12/3	7" @ 3321'. T.D. 3345'.
	2800' oil.
12/10	Pumped 84 bbls. oil 8 hrs.
	Testing.
12/17	S.D.O.
12/24	"
12/31	"
1938	
1/7	T.D. 3354'. Shot 5 qts & 20
	qts. 2500' oil.
1/14	Swab 45 bbls. oil 1st hr. &
	15 bbls. oil 2nd hr. C.O.
1/20	Testing.
1/28	" "

OVER

1938

2/2 7" @ 3321'.

Cong. 3321'.

T.D. 3354'.

15 bbls.

Minimum well.

COMPLETED

Form 26—1M Bks.—2-29

KANSAS

Rice

Map No. _____ Sec. 32 Twp. 20 R. 7W

Well No. 1 Lamberson

ITIO Company

Contractor

FIRST REPORT

SW SE

_____ Ft. from N. Line

330 Ft. from S. Line

_____ Ft. from E. Line

330 Ft. from W. Line

SECTION PLAT



Location X

Rig up _____

Drilling and Remarks:

RECORD

Cased _____ in., _____ ft.

Sand _____

Gas _____

Oil _____

Total Depth _____

PRODUCTION

1st 24 hrs. Nat. _____

1st 24 hrs. after shot _____

Gas _____ Cu. Ft.

Dry Hole _____

Abandoned _____

Date

OCT 27 1937 19

H. D. Hatfield Scout

Form 26—1M Bks.—2-29 Rice KANSAS

Map No. 49 Sec. 32 Twp. 20 R. 7W

Well No. 1 Lamberson

ITIO Company

Contractor

COMPLETED

SW SE

Ft. from N. Line

330 Ft. from S. Line

Ft. from E. Line

330 Ft. from W. Line

SECTION PLAT



Location

Rig up

Drilling and Remarks:

15 bbl
Min. well

RECORD

Cased 7 in., 3321 ft.

~~Sand~~ Cong 3321

Gas

Oil

Total Depth 3354

PRODUCTION

1st 24 hrs. Nat.

1st 24 hrs. after shot

Gas Cu. Ft.

Dry Hole

Abandoned

Date

FEB 2 1938

19 H. D. Hatfield Scout