FORM 51

Rice

KANSAS

Section 34 Township 20 Range 7W

Well No. 1 Engelland

Company Tom Allen & CRA

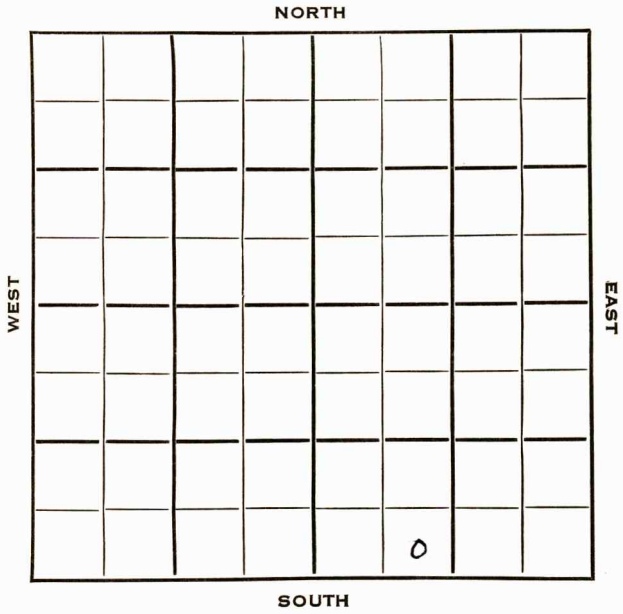

FORM 252-B

KANSAS

Rice

Sec. 34 Twp. 20 R. 7W

Well No. #1 Engelland Farm

Tom Allen & CRA Company

Tom Allen Contractor

____ Ft. from N. Line

330 Ft. from S. Line

____ Ft. from E. Line

990 Ft. from W. Line

SE SW SE

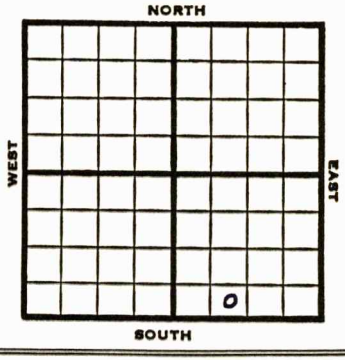

1952 Elev. 1623' REPORT

12/17 Spud 12-13-52
8" @ 131
Drlg. 1050'

12/25 " "

1953
1/7 Spud 12-13-52
D&A
TD 3408'
8" @ 131
Anhy 1170, Br lime 2869, Lans 2880, Cong 3334, Miss 3347
Kh. 3396
TD 3408
D&A

ABANDONED

FORM 275 FOR SALE BY KANSAS BLUE PRINT CO

County Rice State Kansas

Sec. 34 (Blk. / Twp.) 20 (Sur. / Rge.) 7W Map No.

Operator Tom Allen & CRA

Well No. 1 Farm Engelland

Elev. Location SE SW SE



330 Ft. From S Line SE

990 Ft. From W Line Quarter

1st. Report DEC 17 1952

Completion

Remarks

Tom Allen - Contr.

Spudding Date 12-13-52

Drlg. Data

8"@ 131 drlg. 1050

J. G. McGEHEE

FORM 275 FOR SALE BY KANSAS BLUE PRINT CO.

County Rice State Kansas

Sec. 34 (Blk. Twp.) 20 (Sur. Rge.) 7W Map No.

Operator Tom Allen & CRA

Well No. 1 Farm Engelland

Elev. 1623 Location SE SW SE



330 Ft. From S Line SE

990 Ft. From W Line Quarter

1st. Report

Completion JAN 7 1953

Remarks

Tom Allen - Contr.

Spudding Date 12-13-52

Drlg. Data D & A TD 3408

8" @ 131 Anhy 1170 Br. lime 2869

Lans. 2880 Conc. 3334 Miss. 3347

Kh. 3396 TD 3408

D & A

J. G. McGEHEE