Form 51—5M—10-26—Mid-West

Rice

Map No. KS Sec. 35 Twp. 20 R. 6 W

Well No. 2-Welch Farm

Skelly Oil Company

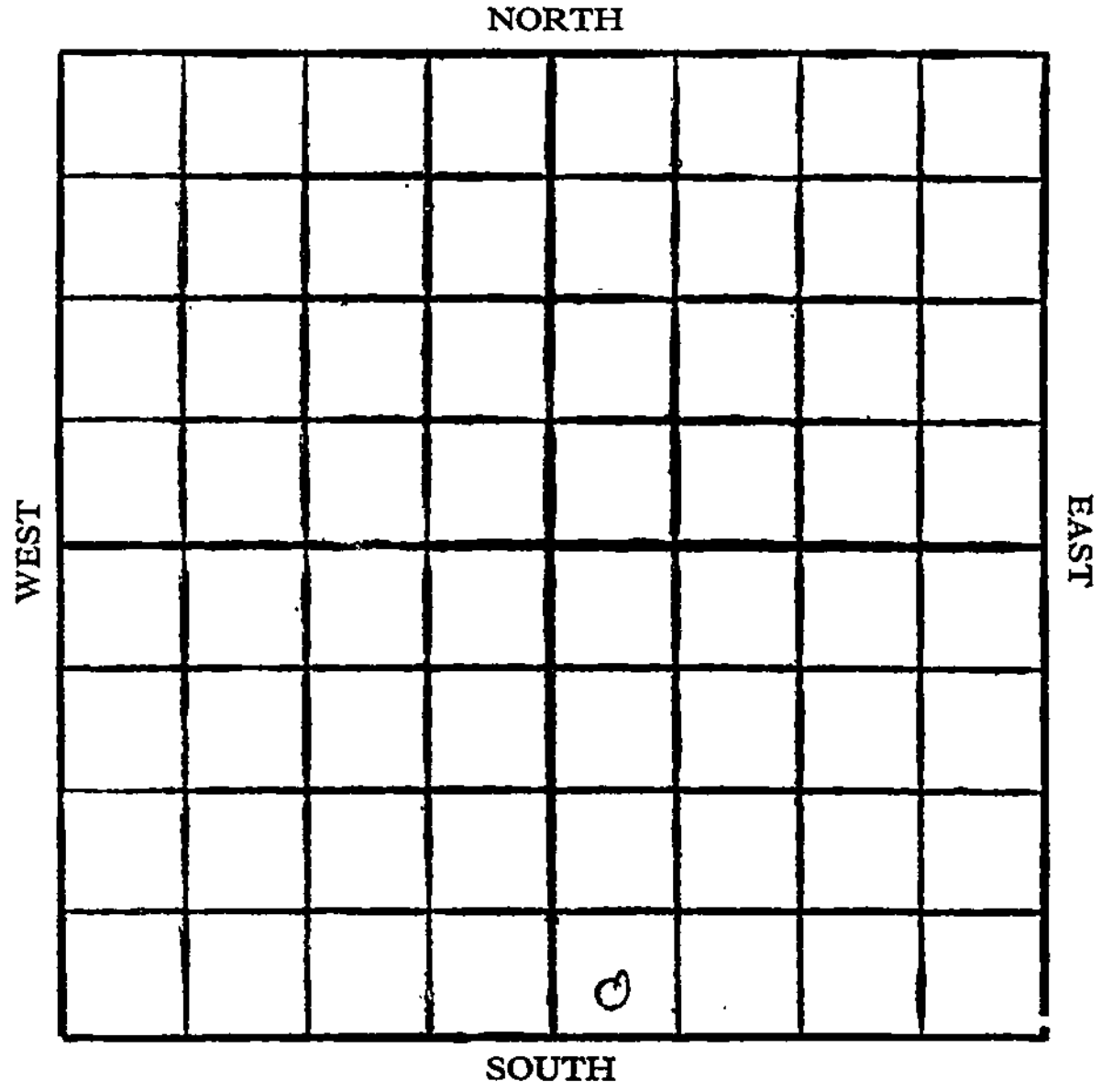

Location

Drilling Remarks

RECORD

Cased in. ft.

Sand

Gas

Oil

Total Depth

Rig Up

Drilling Remarks

PRODUCTION

1st 24 hrs. Nat.

1st 24 hrs. after shot

Gas cu. ft.

Dry Hole

Abandoned

Form 252A—5M—10-26—24951

Rice

Map No. Ks Sec. 35 Twp. 20 R. 6 W

Well No. 2 — Welch Farm

Skelly Oil Company

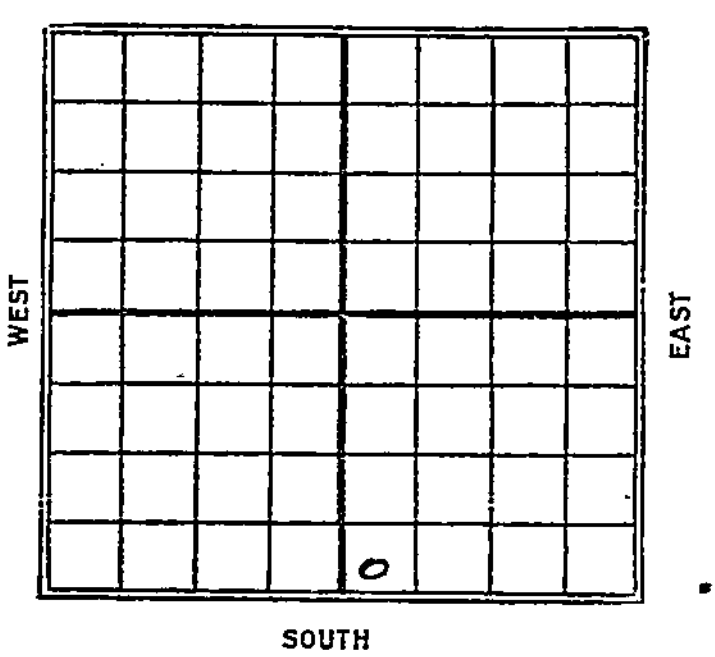

Ft. from N. Line

300 Ft. from S. Line

Ft. from E. Line

300 Ft. from W. Line

Date 1926	REPORT
12/8	R O G
12/15	Rig
12/21	Rigging up
12/29	spud
1927	
1/5	Drilling 500
1/12	Run 10" at 1640
1/19	Drlg - 2000
1/26	" 2500
2/2	" 2775
2/9	" 2875
2/16	" 3060
2/23	T.D. 3080 fishing tools
3/2	Drlg 3110
3/9	" 3367
3/16	Top Chat 3385 oil 3405
	T.D. 3442 - Swab 50 bbls.
3/23	T.D. 3500 - 18 bbl. oil - 12 bbl water
3/30	Top Chat 3405 - Bottom 3500
	T.D. — 18 bbl oil 12 water - S.D. orders
4/6	T.D. 3500 - S.D. for orders
4/13	—
4/20	—

4/27 – Top chat 3385 –
T.D. 3500'
25 bbls pumper

Form 26—1M Bks.—3-23—11959.

Rice

no map

KANSAS

Map No.______ Sec. 35 Twp. 20 R. 6 W

Well No. 2 Welch

Skelly Oil Company

______ Contractor

SECTION PLAT

		o	

______ Ft. from N. Line

300 Ft. from S. Line

______ Ft. from E. Line

300 Ft. from W. Line

FIRST REPORTS

Location ______

Rig up ______

Drilling and Remarks:

RCG.

RECORD

Cased ______ in., ______ ft.

Sand ______

Gas ______

Oil ______

Total Depth ______

PRODUCTION

1st 24 hrs. Nat. ______

1st 24 hrs. after shot ______

Gas ______ Cu. Ft.

Dry Hole ______

Abandoned ______

Date

DEC 8 - 1926

______192___.

S. J. LEWIS

______ Scout

FORM 26 250 BKS. 4-28 WESTERN

Rice

MAP No. KANSAS W SEC. 35 TWP. 20S R. 6W

WELL NO. 2 Ullah

Skelly COMPANY

Chans Martin CONTRACTOR

[illegible]

SECTION PLAT

~~ABANDONED~~

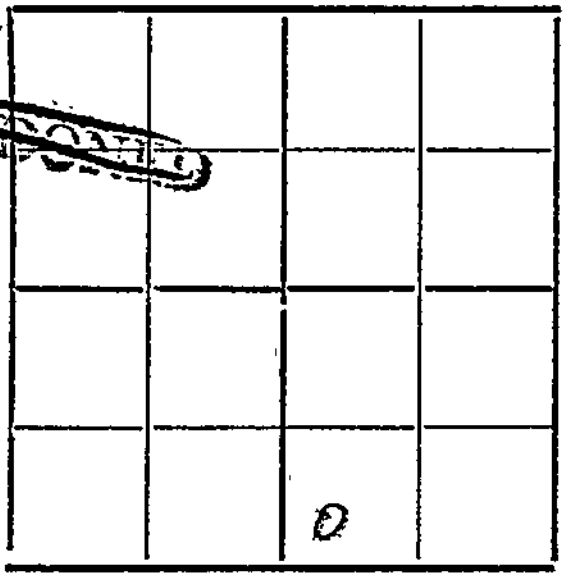

_______ FT. FROM N. LINE

_______ FT. FROM S. LINE

_______ FT. FROM E. LINE

_______ FT. FROM W. LINE

O.K

LOCATION	**RECORD**
RIG UP	CASED ______ IN ______ FT.
DRILLING AND REMARKS:	SAND
3404 T Chat	GAS —
3500 L ✓	OIL
3503-35 Hlo	TOTAL DEPTH 3507
I.P.	**PRODUCTION**
33 B.	1ST 24 HRS. NAT.
	1ST 24 HRS. AFTER SHOT
	GAS ______ CU. FT.
	DRY HOLE
	ABANDONED

DATE

3/22 1929 ______ SCOUT

Form 16-1M Bks.—3-23—11959.
Rice County

Map No. KANSAS Sec. 35 Twp. 20 R. 6 W

Well No. 2 Welch

Skelly Oil Company

Contractor

SECTION PLAT

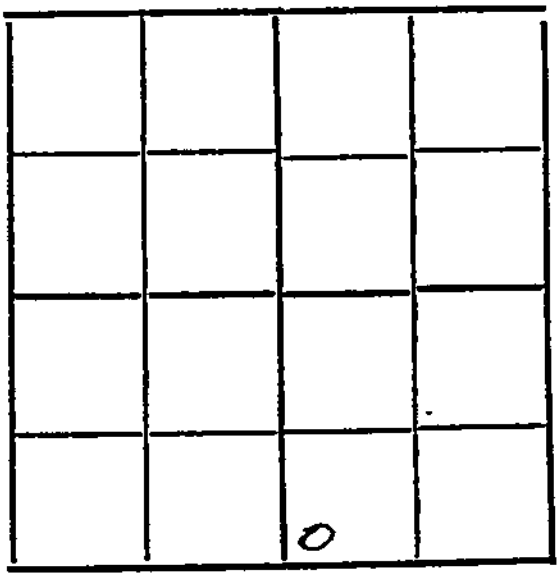

Ft. from N. Line
300 Ft. from S. Line
Ft. from E. Line
300 Ft. from W. Line

COMPLETED

Location
Rig up
Drilling and Remarks:
Top Chat 3385
TD 3500
25 BBL. pumped

RECORD

Cased in., ft.
Sand
Gas
Oil
Total Depth

PRODUCTION

1st 24 hrs. Nat.
1st 24 hrs. after shot
Gas Cu. Ft.
Dry Hole
Abandoned

Date APR 27 1927 192

S. J. LEWIS Scout