Form 51—5M—10-26—Mid-West Kansas

Map No. Sec. 35 Twp. 20 R. 6w

Well No. 4 - Welch Farm

Prairie Oil & Gas Company

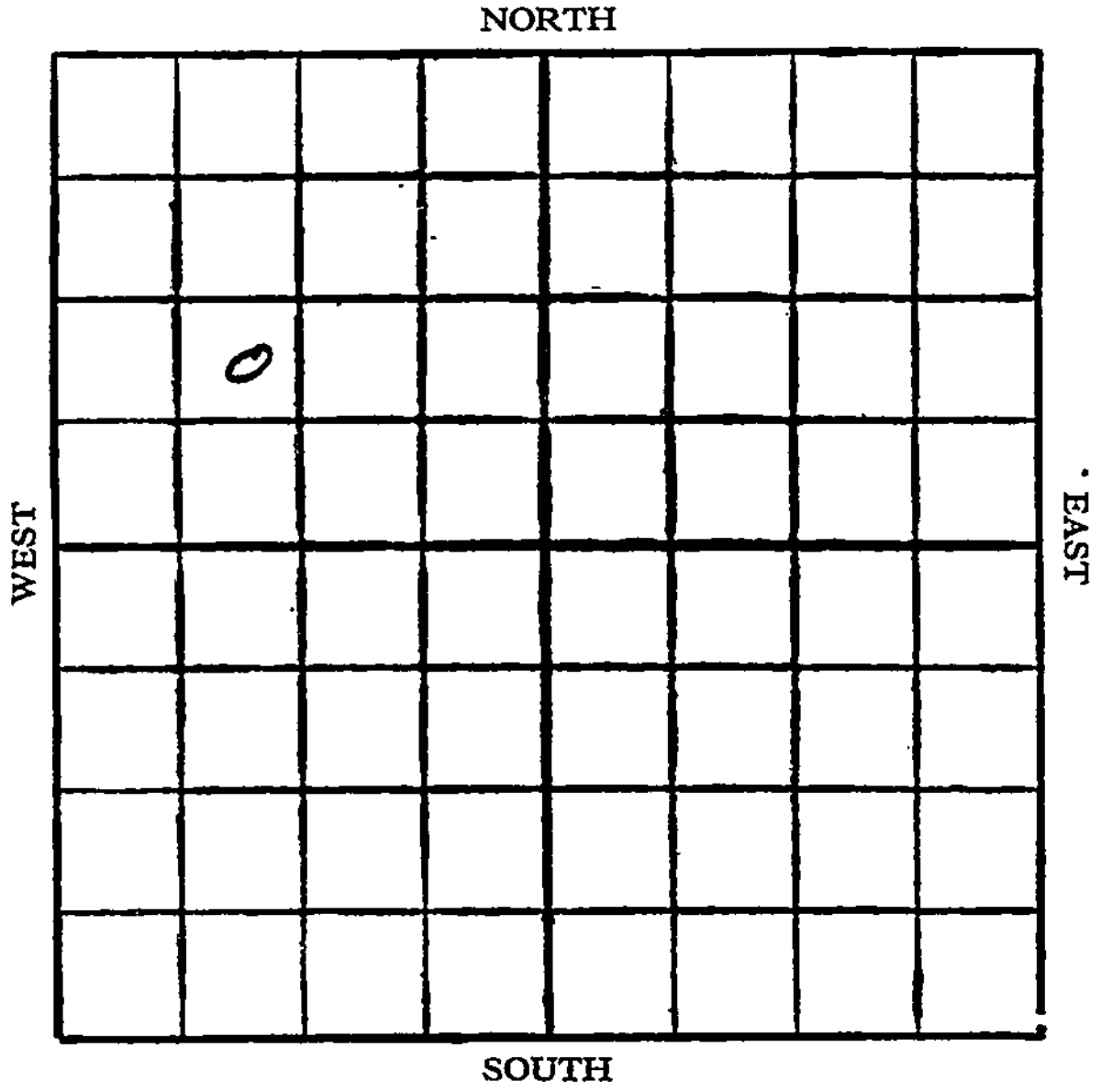

Location

Drilling Remarks

RECORD

Cased in. ft.

Sand

Gas

Oil

Total Depth

Rig Up

Drilling Remarks

PRODUCTION

1st 24 hrs. Nat.

1st 24 hrs. after shot

Gas cu. ft.

Dry Hole

Abandoned

Form 252A—5M—10-26—24951 Kansas

Map No. ______ Sec. 35 Twp. 20 R. 6 W

Well No. 4 - Welch Farm

Prairie Oil & Gas Company

______ Ft. from N. Line

990 Ft. from S. Line

______ Ft. from E. Line

990 Ft. from W. Line

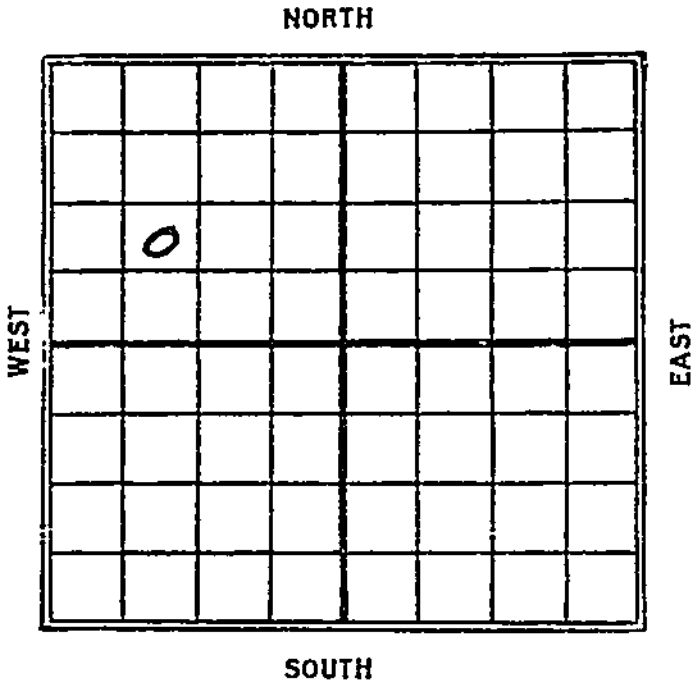

1927

Date	REPORT
2/16	Location
2/23	Rog
3/2	Rig
3/9	Spud
3/16	Drlg 800
3/23	" 1580
3/30	T.D. 1665 fishing pipe
4/6	T.D. 1665 - S.D.
4/13	—
4/20	fishing pipe
4/27	T.D. 1665 - fishing pipe
5/4	—
5/11	T.D. 1665 - drlg by pipe
5/18	Drlg 1750
5/25	" 2300
6/1	" 2565
~~6/8~~	~~Top chat 3394 - Bottom 3499~~
	~~T.D. 3484 - 10 bbls. 33.2 gr. oil~~
6/8	Drlg 2800
6/15	" 2970
6/22	" 3030
6/29	" 3105

7/6 – T.D. 3175 – U.R. 6"

7/13 – Drlg 3300

7/20 – Top chat 3381 – Drlg 3445 –
1000' oil –

7/27 – Top chat 3381
T.D. 3485
35 bbls.

Form 25—1M Bks.—3-23—11959.

Acc
no map

Map No. KANSAS / Sec. 35 Twp. 20 R. 6 W

Well No. 4 Welch

Prairie Oil & Gas Company

Contractor

SECTION PLAT

o			

Ft. from N. Line

990 Ft. from S. Line

Ft. from E. Line

990 Ft. from W. Line

FIRST REPORTS

Location ✓

Rig up

Drilling and Remarks:

RECORD

Cased in., ft.

Sand

Gas

Oil

Total Depth

PRODUCTION

1st 24 hrs. Nat.

1st 24 hrs. after shot

Gas Cu. Ft.

Dry Hole

Abandoned

Date

FEB 16 1927 192

S. J. LEWIS Scout

Rice

FORM 26 250 BKS. 4-28 WESTERN

MAP NO. KANSAS SEC. 35 TWP. 20 S R. 6 W

WELL NO. 4 Welch

Prairie COMPANY

CONTRACTOR

chums outs
our rig

SECTION PLAT



FT. FROM N. LINE

FT. FROM S. LINE

FT. FROM E. LINE

FT. FROM W. LINE

O.K.

LOCATION

RIG UP

DRILLING AND REMARKS:

3381 }
3485 } Water

3 Yd.

RECORD

CASED IN., FT.

SAND

GAS

OIL

TOTAL DEPTH 3488

PRODUCTION

1ST 24 HRS. NAT.

1ST 24 HRS. AFTER SHOT

GAS CU. FT.

DRY HOLE

ABANDONED

DATE

9/1 1927 SCOUT

Form 26-1M Bks.—3-23—11959.

Rec no map

Map No. KANSAS Sec. 35 Twp. 20 R. 6 W

Well No. 4 Welch

Prairie Oil & Gas Company

Contractor

SECTION PLAT

o			

Ft. from N. Line

990 Ft. from S. Line

Ft. from E. Line

990 Ft. from W. Line

COMPLETED

Location

Rig up

Drilling and Remarks:

Top Chat 3381

TD 3485

80 ffb

RECORD

Cased in., ft.

Sand

Gas

Oil

Total Depth

PRODUCTION

1st 24 hrs. Nat.

1st 24 hrs. after shot

Gas Cu. Ft.

Dry Hole

Abandoned

Date

JUL 27 1927

192

S. J. LEWIS

Scout