

Section 6 Township 20 Range 9-WWell No. #3-B
#9 ChristopherCompany Hall & Branine

NORTH

0							

WEST

EAST

SOUTH

KANSAS Rice

Sec. 6 Twp. 20 R. 9-W ✓

Well No. 3-B
#9 Christopher Farm

Hall & Branine Company

Atlas Contractor

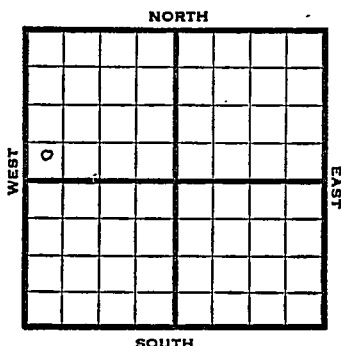
Chase

 Ft. from N. Line

455 Ft. from S. Line

 Ft. from E. Line

330 Ft. from W. Line



SW SW NW

Twin

1950

Elev 1739

REPORT

11/1 Spud 10-30-50

Drlg

11/29 8" @ 158

Arb 3270-78

5" @ 3271

FU 2700' oil in hole

Comp 50 bopd TD 3278

Completed

COMPLETED

County Rice State Kansas
 Sec. 6 (Blk. 9 Twp.) 20 (Sur. 9W Rge.) Map No. _____
 Operator Hall & Branine
 Well No. 9 Farm Christopher (twin well)
 Elev. 1739 Location SW SW NW

0							

455 Ft. From S Line NW
330 Ft. From W Line Quarter
 Ist. Report NOV 1 1950
 Completion _____
 Remarks _____
Atlas - Contr.
 Spudding Date 10-30-50

Drlg. Data Chase Pool

drlg.

J. E. TYRA

Kansas

Map No. _____ Sec. 6 Twp. 20 R. 9WWell No. 3-B ChristopherHall & Branine Company**CORRECTION**

Contractor

SW SW NW

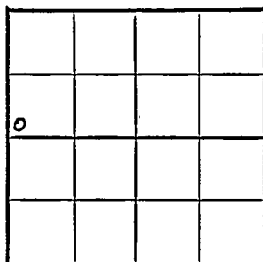
NOV 15 1950

SECTION PLAT

_____ Ft. from N. Line

455 Ft. from S. Line

_____ Ft. from E. Line

330 Ft. from W. LineRice County

Location _____

Rig up _____

Drilling and Remarks:

Reported

NOV #9 Christopher

RECORD

Cased _____ in., _____ ft.

Sand _____

Gas _____

Oil _____

Total Depth _____

PRODUCTION

1st 24 hrs. Nat. _____

1st 24 hrs. after shot _____

Gas _____ Cu. Ft.

Dry Hole _____


Abandoned _____

Date

NOV 15 1950

19

J. E. TYDA Scout

County Rice State KansasSec. 6 (Blk.) 20 (Sur.) 9W Map No.Operator Hall & BranineWell No. 3-B Farm ChristopherElev. 1739 Location SW SW NW455 Ft. From S Line NW330 Ft. From W Line Quarter1st. ReportCompletion NOV 29 1950Remarks Chase PoolAtlas - Contr.Spudding Date 10-30-50Drlg. Data Oil well TD 32788" @ 158 Arb. 3270-78 TD 5" @ 3271FU 2700' oil in hole Comp. 50 bopd

J. E. TYRA