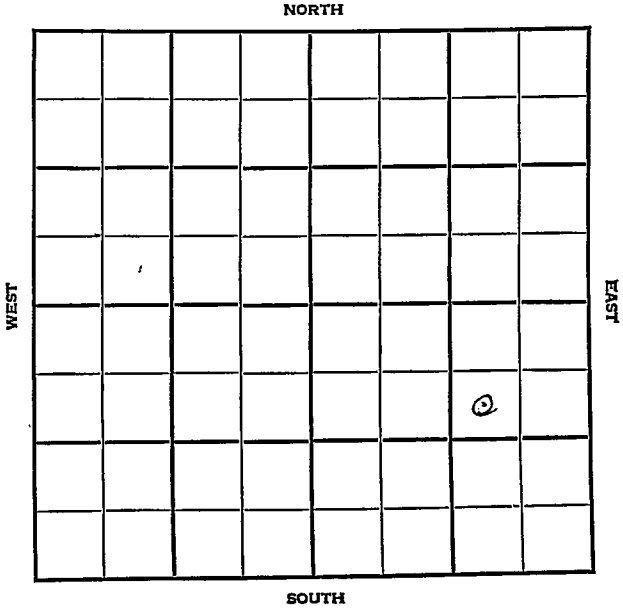


Section 7 Township 20 Range 9-W

Well No. #1 Foote

Company E. Adair
Chase Pool



Sec. 7 Twp. 20 R. 9W

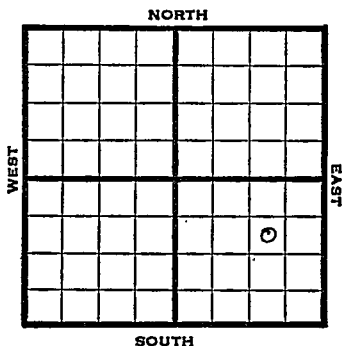
Well No. #1 Foote Farm
E. Adair Company
Chase

990 Ft. from N. Line

 Ft. from S. Line

990 Ft. from E. Line

 Ft. from W. Line



SW NE SE

1948

Elv. 1756'

REPORT

6/1 8" @ 181'
Drlg. 775'

6/9 Lansing 2952'
Arbuckle 3257'
TD 3273'
5" @ 3268'

6/16 "

6/23 "

6/29 "

7/8 Arbuckle 3257'
5" @ 3268'
300 Acid
Pump 75 oil Pot.
Gr. 42°
TD 3273'

COMPLETED

Map No. _____ Sec. 7 Twp. 20 R. 9W

Well No. 1 Foote

E. Adair Company

FIRST REPORT Contractor

SW NE SE

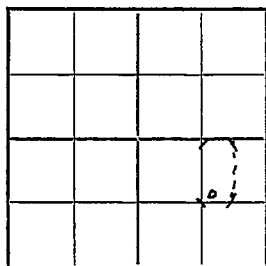
SECTION PLAT

990 Ft. from N. Line

_____ Ft. from S. Line

990 Ft. from E. Line

_____ Ft. from W. Line



Rice County

Location _____

Rig up _____

Drilling and Remarks:

8" @ 181

drlg. 775

RECORD

Cased _____ in., _____ ft.

Sand _____

Gas _____

Oil _____

Total Depth _____

PRODUCTION

1st 24 hrs. Nat. _____

1st 24 hrs. after shot _____

Gas _____ Cu. Ft.

Dry Hole _____

Abandoned _____

Date

JUN 1 1948 19 _____ S. J. LEWIS Scout

Map No. 49 Sec. 7 Twp. 20 R. 9W

Well No. 1 Foote

E. Adair Company

COMPLETE Contractor

SW NE SE

E 11756
SECTION PLAT

990 Ft. from N. Line

_____ Ft. from S. Line

990 Ft. from E. Line

_____ Ft. from W. Line

Rice County

Location _____

Rig up _____

Drilling and Remarks:

CC 13257
5" @ 3268
3000000
Run 25 oil Pt
42081

RECORD

Cased _____ in., _____ ft.

Sand _____

Gas _____

Oil ✓

Total Depth 3273

PRODUCTION

1st 24 hrs. Nat. _____

1st 24 hrs. after shot _____

Gas _____ Cu. Ft.

Dry Hole _____

Abandoned _____

Date

JUL 8 1948 19

S. J. LEWIS Scout