

WICHITA BRANCH
KANSAS DRILLERS LOGAPI No. 15 — 159 — 20743
County Number

Operator

ALADDIN PETROLEUM CORPORATION

Address

809 Petroleum Building, Wichita, Kansas 67202

Well No.

1

Lease Name

Caldwell - APC #6

Footage Location

1320

feet from (N) (X) line

660

feet from (E) (XX) line of NE/4

Principal Contractor

B & N Drilling Co.

Geologist

F. E. Marshall

Spud Date

01/29/78

Total Depth

1370'

P.B.T.D.

Date Completed

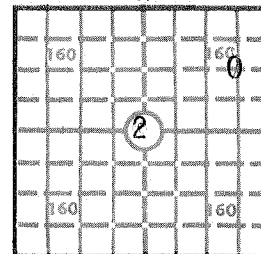
01/31/78

Oil Purchaser

S. 2 T. 20 R. 8 XX
W

Loc. C E/2 NE/4

County Rice

640 Acres
N

Locate well correctly

Elev.: Gr. 1714

DF KB

CASING RECORD

Report of all strings set— surface, intermediate, production, etc.

Purpose of string	Size hole drilled	Size casing set (in O.D.)	Weight lbs/ft.	Setting depth	Type cement	Sacks	Type and percent additives
Surface	9-7/8"	7"	20#	205	Regular	85	
Production	6-1/4"	4-1/2"	9-1/2#	1364	Pasmix	75	

LINER RECORD

PERFORATION RECORD

Top, ft.	Bottom, ft.	Sacks cement	Shots per ft.	Size & type	Depth interval
			2	S.D.J.	1176-96
			2	S.D.J.	1298-1318
Size	Setting depth	Packer set at			




ACID, FRACTURE, SHOT, CEMENT SQUEEZE RECORD

Amount and kind of material used	Depth interval treated
2,000 gals. 15% acid -- 20 gals. detergent	1176-96
2,000 gals. 15% acid w/20 gals. detergent	1298-1318

INITIAL PRODUCTION

Date of first production SIGW		Producing method (flowing, pumping, gas lift, etc.)			
RATE OF PRODUCTION PER 24 HOURS		Oil bbls.	Gas 104 MCF	Water bbls.	Gas-oil ratio CFPB
Disposition of gas (vented, used on lease or sold)				Producing interval(s) 1176-96 & 1298-1318	

INSTRUCTIONS: As provided in KCC Rule 82-2-125, within 90 days after completion of a well, one completed copy of this Drillers Log shall be transmitted to the State Geological Survey of Kansas, 4150 Monroe Street, Wichita, Kansas 67209. Copies of this form are available from the Conservation Division, State Corporation Commission, 3830 So. Meridian (P.O. Box 17027), Wichita, Kansas 66217. Phone AC 316-522-2206. If confidential custody is desired, please note Rule 82-2-125. Drillers Logs will be on open file in the Oil and Gas Division, State Geological Survey of Kansas, Lawrence, Kansas 66044.

Operator <div style="text-align: center; font-weight: bold;">ALADDIN PETROLEUM CORPORATION</div>		DESIGNATE TYPE OF COMP.: OIL, GAS, DRY HOLE, SWDW, ETC.:																	
Well No. 1	Lease Name Caldwell - APC #6	Gas																	
S 2 T 20 R 8 ^{XX} _W																			
WELL LOG Show all important zones of porosity and contents thereof; cored intervals, and all drill-stem tests, including depth interval tested, cushion used, time tool open, flowing and shut-in pressures, and recoveries.		SHOW GEOLOGICAL MARKERS, LOGS RUN, OR OTHER DESCRIPTIVE INFORMATION.																	
FORMATION DESCRIPTION, CONTENTS, ETC.	TOP	BOTTOM	<table border="1" style="width: 100%; border-collapse: collapse;"> <thead> <tr> <th style="width: 60%; padding: 5px;">NAME</th> <th style="width: 40%; padding: 5px;">DEPTH</th> </tr> </thead> <tbody> <tr> <td>Hollenberg</td> <td>1136</td> </tr> <tr> <td>Hering-Krider</td> <td>1169</td> </tr> <tr> <td>Winfield</td> <td>1225</td> </tr> <tr> <td>Towanda</td> <td>1295</td> </tr> <tr> <td>Ft. Riley</td> <td>1329</td> </tr> <tr> <td>RTD</td> <td>1370</td> </tr> <tr> <td colspan="2" style="padding: 10px;"> <div style="text-align: center;">Electric Log</div> <div style="text-align: center;">Welex - Gamma-Neutron Radioactivity Log</div> <div style="text-align: center;">No Drill-Stem Tests -- No Cores</div> </td> </tr> </tbody> </table>	NAME	DEPTH	Hollenberg	1136	Hering-Krider	1169	Winfield	1225	Towanda	1295	Ft. Riley	1329	RTD	1370	<div style="text-align: center;">Electric Log</div> <div style="text-align: center;">Welex - Gamma-Neutron Radioactivity Log</div> <div style="text-align: center;">No Drill-Stem Tests -- No Cores</div>	
NAME	DEPTH																		
Hollenberg	1136																		
Hering-Krider	1169																		
Winfield	1225																		
Towanda	1295																		
Ft. Riley	1329																		
RTD	1370																		
<div style="text-align: center;">Electric Log</div> <div style="text-align: center;">Welex - Gamma-Neutron Radioactivity Log</div> <div style="text-align: center;">No Drill-Stem Tests -- No Cores</div>																			
Top Soil Sand w/ Shale Streaks Shale/Salt Shale/Lime Streaks Lime Stone/Sand/Shale	1 18 135 637 1105	18 135 637 1105 1370																	
USE ADDITIONAL SHEETS, IF NECESSARY, TO COMPLETE WELL RECORD.																			
Date Received	<table border="1" style="width: 100%; border-collapse: collapse;"> <tr> <td style="width: 50%; height: 100px; vertical-align: bottom; text-align: center;"> <div style="font-size: 1.2em; font-family: cursive;">  </div> </td> <td style="width: 50%; padding: 5px;"> <div style="text-align: center; font-size: 0.8em;">Signature</div> <div style="text-align: center; font-size: 0.8em;">Geologist</div> <div style="text-align: center; font-size: 0.8em;">Title</div> <div style="text-align: center; font-size: 0.8em;">4-14-78</div> <div style="text-align: center; font-size: 0.8em;">Date</div> </td> </tr> </table>			<div style="font-size: 1.2em; font-family: cursive;">  </div>	<div style="text-align: center; font-size: 0.8em;">Signature</div> <div style="text-align: center; font-size: 0.8em;">Geologist</div> <div style="text-align: center; font-size: 0.8em;">Title</div> <div style="text-align: center; font-size: 0.8em;">4-14-78</div> <div style="text-align: center; font-size: 0.8em;">Date</div>														
<div style="font-size: 1.2em; font-family: cursive;">  </div>	<div style="text-align: center; font-size: 0.8em;">Signature</div> <div style="text-align: center; font-size: 0.8em;">Geologist</div> <div style="text-align: center; font-size: 0.8em;">Title</div> <div style="text-align: center; font-size: 0.8em;">4-14-78</div> <div style="text-align: center; font-size: 0.8em;">Date</div>																		