

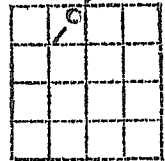
WELL LOG BUREAU—KANSAS GEOLOGICAL SOCIETY  
412 Union National Bk. Bldg., Wichita, Kansas

Company - WILLIAM EBKE  
Farm - Voth No. 1.

SEC. 1 T. 21 R. 1 W  
~~SEC. 11~~  
NW NE NW

Total Depth. 3027 $\frac{1}{2}$ '  
Comm. 11-14-44 Comp. 11-28-44  
Shot or Treated.  
Contractor.  
Issued. 1-6-45 Rotary

County. McPherson  
KANSAS



CASING:  
10 $\frac{3}{4}$ " 179' Cem.

Elevation. \_\_\_\_\_

Production. Dry

Figures Indicate Bottom of Formations.

surface clay	0-30
sand & shale	44
shale	65
shale & shells	142
shale	171
gyp very sft	177
shale & shells	179
shale	190
shale & shells	335
lime & shale	476
lime	628
lime brkn	810
shale & lime	1190
shale & shells	1750
lime	1825
lime & shale	1925
shale sticky	1974
lime	2015
lime & shale	2088
lime	2110
shale	2257
lime	2678
lime & shale	2756
shale & shells	2795
lime & shale	2984
chat	3021
chat	3027 $\frac{1}{2}$
Total Depth	

Dry & abnd 11/28/44

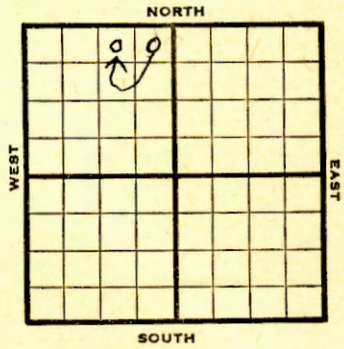
**KANSAS**

McPherson

Sec. 1 Twp. 21 R. 1W

Well No. 1 Voth Farm \_\_\_\_\_  
Company Epke etal

**Wildcat**  
\_\_\_\_\_ 330 Ft. from N. Line  
\_\_\_\_\_ Ft. from S. Line  
940  
330 Ft. from E. Line  
\_\_\_\_\_ Ft. from W. Line



*NE NW*

R E P O R T

1944	
11/22	10" @179 1520 All 160 except 20A
11/29	La s 2335 Miss 2982 Drlg. 3022
12/6	Lans 2335 Miss 2982 TD 3027 1/2

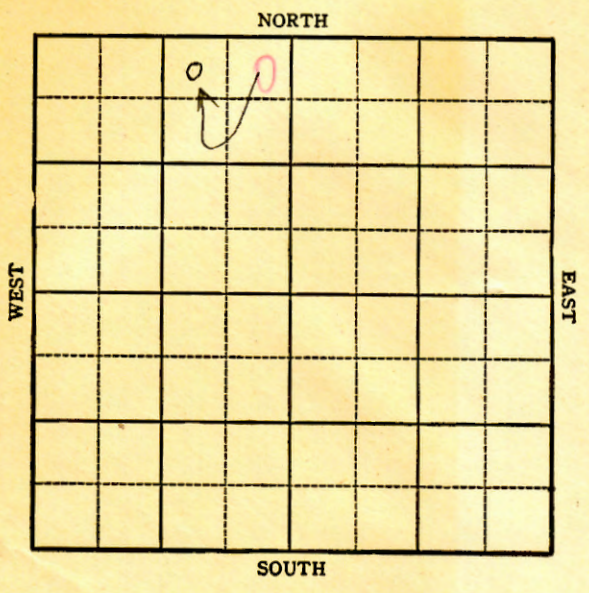
**ABANDONED**

?cPherson

**KANSAS**

Section 1 Township 21 Range 1W

Well No. #1 Voth  
Company Epke etal



Pool Name Wildcat

Map No. 43 Sec. 1 Twp. 21 R. 1W

Well No. 1 Voth


Epke etal Company

FIRST REPORT Contractor

NE NW

SECTION PLAT

330 Ft. from N. Line  
 \_\_\_\_\_ Ft. from S. Line  
330 Ft. from E. Line  
 \_\_\_\_\_ Ft. from W. Line



McPherson

Location \_\_\_\_\_

RECORD

Rig up \_\_\_\_\_

Drilling and Remarks:

10"-179

1520

Cased \_\_\_\_\_ in., \_\_\_\_\_ ft.

Sand \_\_\_\_\_

Gas \_\_\_\_\_

Oil \_\_\_\_\_

Total Depth \_\_\_\_\_

PRODUCTION

1st 24 hrs. Nat. \_\_\_\_\_

1st 24 hrs. after shot \_\_\_\_\_

Gas \_\_\_\_\_ Cu. Ft.

Dry Hole \_\_\_\_\_

Abandoned \_\_\_\_\_

Date

NOV 22 1944 19

S. J. LEWIS Scout

*all 160 except  
20 A*

Pool Name Wildcat

Map No. 43 Sec. 1 Twp. 21 R. 1W

Well No. 1 Voth

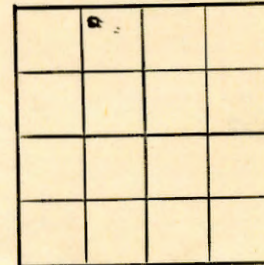
Epke etal Company

CORRECTION Contractor

NW NE NW

SECTION PLAT

330 Ft. from N. Line  
 \_\_\_\_\_ Ft. from S. Line  
990 Ft. from E. Line  
 \_\_\_\_\_ Ft. from W. Line



McPherson

Location \_\_\_\_\_

RECORD

Rig up \_\_\_\_\_

Drilling and Remarks:

reported NE NW

Cased \_\_\_\_\_ in., \_\_\_\_\_ ft.

Sand \_\_\_\_\_

Gas \_\_\_\_\_

Oil \_\_\_\_\_

Total Depth \_\_\_\_\_

PRODUCTION

1st 24 hrs. Nat. \_\_\_\_\_

1st 24 hrs. after shot \_\_\_\_\_

Gas \_\_\_\_\_ Cu. Ft.

Dry Hole \_\_\_\_\_

Abandoned \_\_\_\_\_

Date

DEC 6 1944 19

S. J. LEWIS Scout