Form 51-5M-10-36 Com'l

Rice

KANSAS

Section 11 Township 21 Range 7-W

Well Number 1 Hanschild (Hauschild)

Company ~~T.M.Deal O&G~~ Garden-Haynes

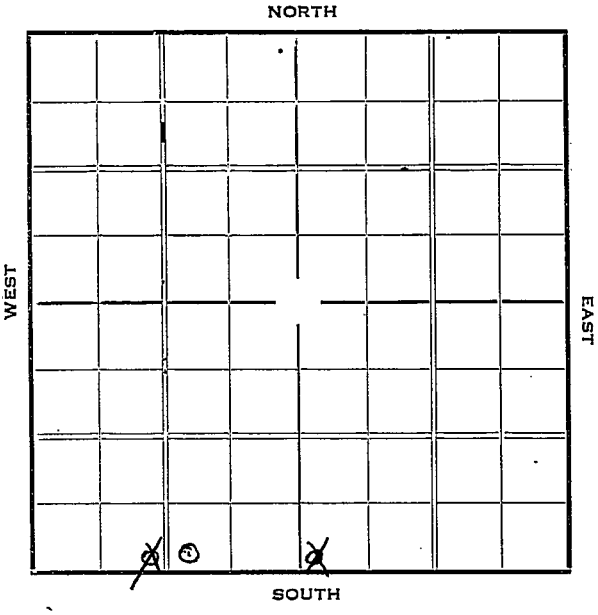

Form 252-A—5M—7-36—Palace KANSAS Rice

Sec. 11 Twp. 21 R. 7-W

Well No. #1 Hauschild Farm

Garden & Haynes Oil Company

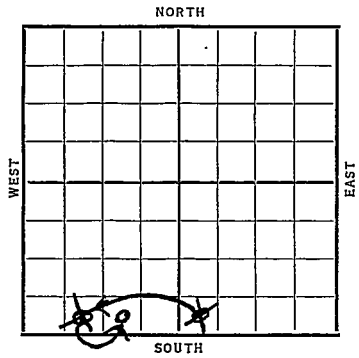

____ Ft. from N. Line

330 Ft. from S. Line

990 Ft. from E. Line

~~990~~

~~330~~ Ft. from W. Line

Elev. 1603

Date 1936	REPORT
11/18	R O G
11/27	12" @ 90'. Drlg. 950'.
12/3	Drlg. 2789'.
12/10	7" @ 3360'. WOC.
12/17	Conglomerate 3365'.
	T. D. 3395'. Hole full oil.
12/29	Conglomerate 3365'.
	T. D. 3400'.
	Pot 1819.
	COMPLETED

Form 26 1M Bks.—2-29

KANSAS

Map No. 49 Sec. 11 Twp. 21 R. 7W

Well No. 1 Hauschild

T. M. Deal O & G. Company

Contractor

SECTION PLAT

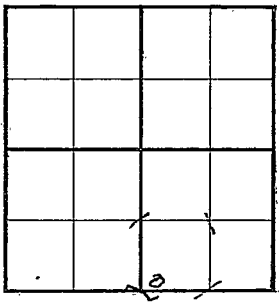

_____ Ft. from N. Line

330 Ft. from S. Line

_____ Ft. from E. Line

330 Ft. from W. Line

FIRST REPORT

Location _____

Rig up _____

Drilling and Remarks:

Rig

Void
correct loc
SW Sec

RECORD

Cased _____ in., _____ ft.

Sand _____

Gas _____

Oil _____

Total Depth _____

PRODUCTION

1st 24 hrs. Nat. _____

1st 24 hrs. after shot _____

Gas _____ Cu. Ft.

Dry Hole _____

Abandoned _____

Date

NOV [illegible] 19 _____ S. J. LEWIS Scout

1M Bks.—2-29 KANSAS

Map No. 49 Sec. 11 Twp. 21 R. 7W

Well No. 1 Hauschild

Garden-Haynes Oil Company

Contractor

Void

SECTION PLAT

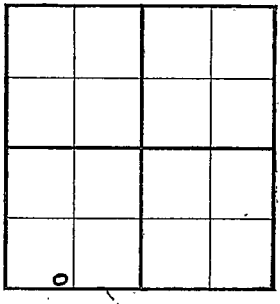

Ft. from N. Line

330 Ft. from S. Line

Ft. from E. Line

990 Ft. from W. Line

CORRECTION

Location

Rig up

Drilling and Remarks:

Reported

6W 8E.

Void

RECORD

Cased in., ft.

Sand

Gas

Oil

Total Depth

PRODUCTION

1st 24 hrs. Nat.

1st 24 hrs. after shot

Gas Cu. Ft.

Dry Hole

Abandoned

Date

NOV 25 1936

19

S. J. LEWIS Scout

Form 2-1M Bks.—2-29

KANSAS

Map No. _____ Sec. 11 Twp. 21 R. 7W

Well No. 1 Hausenbalk

Garden-Hayes Oil Company

_____ Contractor

SECTION PLAT

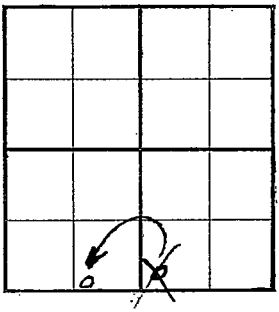

_____ Ft. from N. Line

330 Ft. from S. Line

990 Ft. from E. Line

_____ Ft. from W. Line

CORRECTION

Location _____

Rig up _____

Drilling and Remarks:

Reported
SE SW SW.

RECORD

Cased _____ in., _____ ft.

Sand _____

Gas _____

Oil _____

Total Depth _____

PRODUCTION

1st 24 hrs. Nat. _____

1st 24 hrs. after shot _____

Gas _____ Cu. Ft.

Dry Hole _____

Abandoned _____

Date

11/27 1936 S. J. LEWIS Scout

Form 26—1M Bks.—2-29 KANSAS

Map No. _____ Sec. 11 Twp. 21 R. 7W

Well No. 1 Hauschild

Garden-Haynes Oil Company

_____ Contractor

SECTION PLAT

	0		

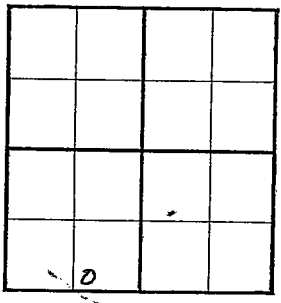

_____ Ft. from N. Line

330 Ft. from S. Line

990 Ft. from E. Line

_____ Ft. from W. Line

...LETED

Location _____

Rig up _____

Drilling and Remarks:

Conglomerate

3365

Pot 1819

RECORD

Cased _____ in., _____ ft.

Sand _____

Gas _____

Oil _____

Total Depth 3400

PRODUCTION

1st 24 hrs. Nat. _____

1st 24 hrs. after shot _____

Gas _____ Cu. Ft.

Dry Hole _____

Abandoned _____

Date

DEC 29 1936 19 S. J. LEWIS Scout