

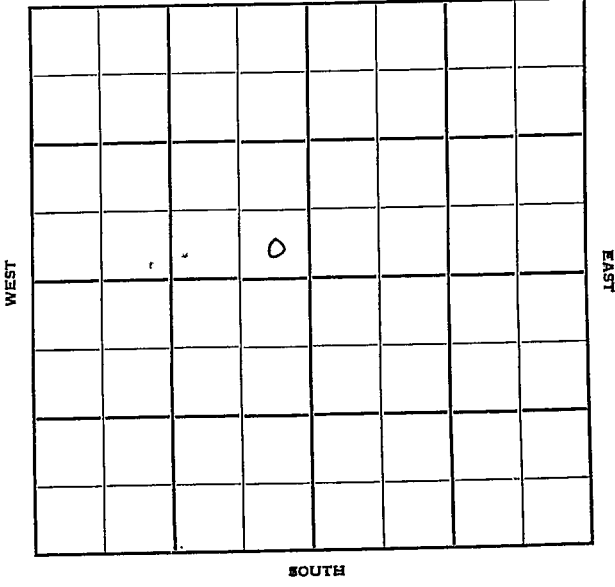
Section 12 Township 21 Range 13W

Well No. #1 Alpine

Company Anschutz Drlg.

Wildcat

NORTH



SOUTH

Sec. 12 Twp. 21 R. 13W

Well No. #1 Alphine Farm

Anschutz Drlg.

Company

Wildcat

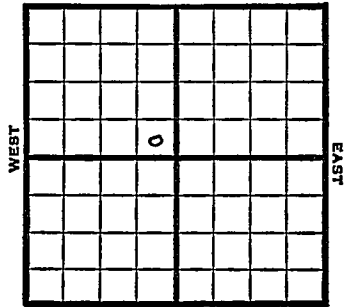
(Anschutz Drlg. ^{NORTH} Contr.)

_____ Ft. from N. Line

330' _____ Ft. from S. Line

330' _____ Ft. from E. Line

_____ Ft. from W. Line



SE NW

SOUTH

1949 Elev. 1860' REPORT

12/7 8" @ 308'

12/14 Topeka 2890'
Drlg. 3114'

12/28 Cong 3510'
TD 3617 in Cong.
ABANDONED

Kansas

Wildcat

Map No. _____ Sec. 12 Twp. 21 R. 13W

Well No. 1 Alphine

Anschutz Drlg. _____ Company

Anschutz Drlg. _____ Contractor

SE NW

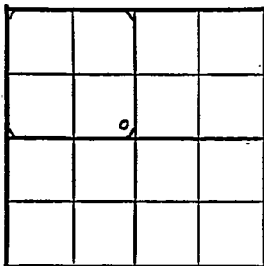
FIRST REPORT SECTION PLAT

_____ Ft. from N. Line

330 Ft. from S. Line

330 Ft. from E. Line

_____ Ft. from W. Line



Stafford County

Location _____

Rig up _____

Drilling and Remarks:

8" @ 308

RECORD

Cased _____ in., _____ ft.

Sand _____

Gas _____

Oil _____

Total Depth _____

PRODUCTION

1st 24 hrs. Nat. _____

1st 24 hrs. after shot _____

Gas _____ Cu. Ft.

Dry Hole _____

Abandoned _____

Date

DEC 7 1949 19

S. J. LEWIS Scout

Kansas

Wildcat

Map No. _____ Sec. 12 Twp. 21 R. 13WWell No. 1 Alphine

Anschutz Drlg.

Company

ABANDONED

Contractor


SE NW

E. 1870
SECTION PLAT

_____ Ft. from N. Line

330 Ft. from S. Line330 Ft. from E. Line

_____ Ft. from W. Line



Stafford County

Location _____

Rig up _____

Drilling and Remarks:

Crng 3510

RECORD

Cased _____ in., _____ ft.

Sand _____

Gas _____

Oil _____

Total Depth *3617 in Crng*

PRODUCTION

1st 24 hrs. Nat. _____

1st 24 hrs. after shot _____

Gas _____ Cu. Ft.

Dry Hole _____

Abandoned _____

Date

DEC 28 1949 19

S. J. LEWIS

Scout