KANSAS Rice

FORM 5.1 5M 4-41 PETROL

Section 12 Township 21 Range 7-W

Well No. #2 Pallister

Company Kirk Holland

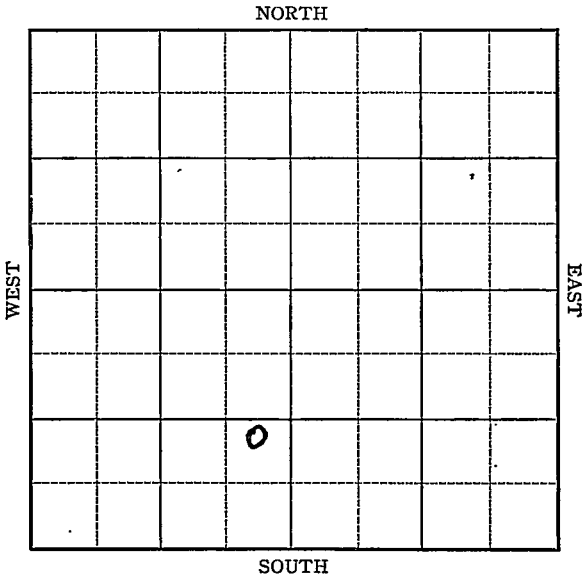

FORM 252-A 5M 6-41 PETROL KANSAS Rice

Sec. 12 Twp. 21 R. 7-W

Well No. #2 Pallister Farm

Kirk Holland Company

(Wherry)

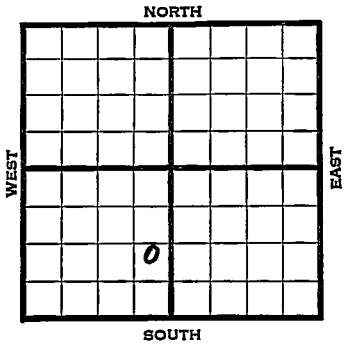

_____ Ft. from N. Line

1100 Ft. from S. Line

330 Ft. from E. Line

_____ Ft. from W. Line

Elev. 1633

1941	REPORT
9/24	8" - 101'
	Drlg. 2720'
10/2	5" - 3424' RUST.
10/9	Cong. 3424' T.D. 3439'
	Swab 30 oil in 8 hours.
10/15	Cong. 3426'
	5" - 3424'
	T.D. 3439'
	Potemtial 200 bbls. & pump.
	36.8 Gravity
	COMPLETED

Form 26 200 Bks. 5-41 McW. Rice KANSAS

Map No. K-49 Sec. 12 Twp. 21 R. 7W

Well No. 2 Pallister

Kirk Holland Company

FIRST REPORT Contractor

NE SE SW

____ Ft. from N. Line

1100 Ft. from S. Line

330 Ft. from E. Line

____ Ft. from W. Line

SECTION PLAT

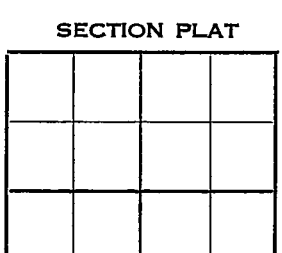

WHERRY POOL

Location

Rig up

Drilling and Remarks:

8" - 101

Drilling 2720

RECORD

Cased ____ in., ____ ft.

Sand

Gas

Oil

Total Depth

PRODUCTION

1st 24 hrs. Nat.

1st 24 hrs. after shot

Gas ____ Cu. Ft.

Dry Hole

Abandoned

Date

SEP 24 1941 19 S. J. LEWIS Scout

Form 26 200 Bks. 5-41 McW. Rice KANSAS

Map No. K-49 Sec. 12 Twp. 21 R. 7W

Well No. 2 Pallister

Kirk Holland Company

COMPLETED Contractor

NE SE SW

Ft. from N. Line

1100 Ft. from S. Line

330 Ft. from E. Line

Ft. from W. Line

WHERRY POOL

SECTION PLAT



Location

Rig up

Drilling and Remarks:

Cong 3426
5" @ 3424
Pump 200 Pot

36 5 Gr

RECORD

Cased in., ft.

Sand

Gas

Oil

Total Depth 3439

PRODUCTION

1st 24 hrs. Nat.

1st 24 hrs. after shot

Gas Cu. Ft.

Dry Hole

Abandoned

Date

OCT 15 1941 19 S. J. LEWIS Scout