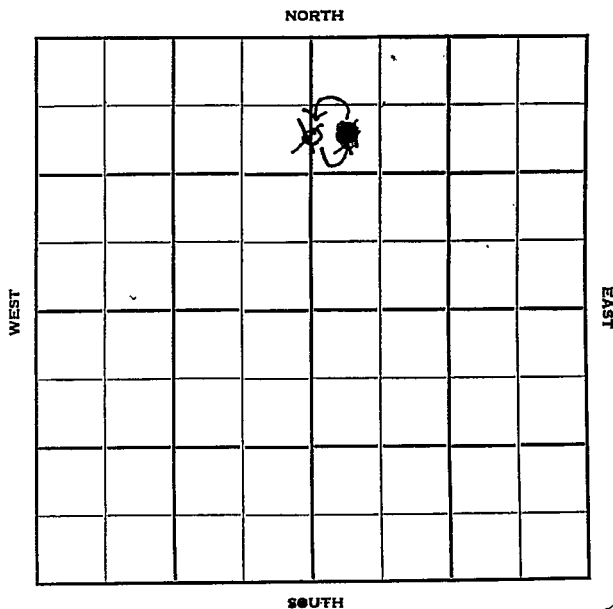


Section 13 Township 21 Range 13 W

Well No. # 2 Batman

Company Westgate-Greenland



Sec. 13 Twp. 21 R. 13W

Well No. #2 Batman Farm

Westgate-Greenland Company

Jackson Contractor  
Batman

990 Ft. from N. Line

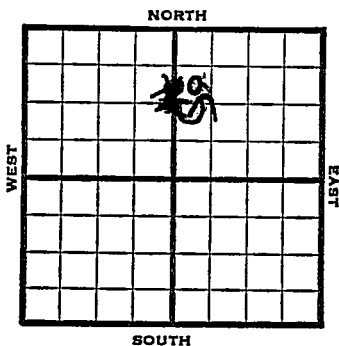
\_\_\_\_\_ Ft. from S. Line

\_\_\_\_\_ Ft. from E. Line

~~2640~~ 330  
330 Ft. from W. Line

~~C-SL N/2 N/2~~  
~~SW NW NE~~

SW NW NE



1952 Elev. 1862' REPORT

- 7/2 Spud 6-26-52  
10" @ 233'  
Anhy 710'  
Drlg. 3095'
- 7/9 Lost hole Skid rig 330' east.  
Spud 7-7-52  
10" @ 232'
- 7/17 Shut down 2925' for repairs
- 7/23 Heeb. 3112 Br Li 3235  
Lans. 3252  
DST 3277-98 1 hr. gas in 11"  
1300' oil 1100#  
DST 3302-31, 1 hr. 30' OCM  
720' free oil 1200# 200# FP  
DST 3362-99, 1 hr. 6' m  
Cong. 3488 Simp. 3499  
Arb. 3513  
DST 3515-21, 1 hr. 780' gas  
55' OCM 60' MCO 725#  
DST 3523-31, 1 hr. 2040' gas  
135' oil 740# pipe stuck 3531
- 7/30 RED 3531' 5" @ 3530 CO 3531  
75/ 3514-30 fill up 50' oil to A

OVER

1952

8/6 1500 A S/5 BOPH for 7 hrs.  
25/3518-26 S/3½ BOPH S/35 BO 8 hrs.

8/13 Spud 7-7-52 Oil Well TD 3531  
10" @ 232 Anhy 710 Heeb. 3112  
Br Lime 3235 Lans. 3252  
DS 3277-98 opn 1 hr. gas in 11 min.  
Rec. 1300' oil 1100#  
DST 3302-31 opn 1 hr. Rec. 30' ocm  
720 oil 1200# DST 3362-99  
opn 1 hr. Rec. 6' mud Cong. 3488  
Simp 3499 Arb. 3513  
DST 3515-21 opn 1 hr. Rec. 780' gas  
55' ocm 60' mco 725#  
DST 3523-31 opn 1 hr. Rec. 2040 gas  
135' oil 740# TD 3531  
5" @ 3530 CO to 3531  
75/3514-30 FU 50' oil 1500 A  
S/5 boph 25/3518-26 S/3½ boph  
S/35 bo 8hr. Comp. 149 bopd 17% wtr.

**COMPLETED**

County Stafford State Kansas

Sec. 13 (Blk.) 21 (Sur.) 13W Map No.  
 (Twp.) (Rge.)

Operator Westgate-Greenland

Well No. 2 Farm Batman

Elev. \_\_\_\_\_ Location SW NW NE


990 Ft. From N Line NE  
330 Ft. From W Line Quarter

1st. Report JUL 2 1952

Completion see section

Remarks

Jackson - Contr.

Spudding Date 6-26-52

Drlg. Data Batman

10" @ 233 Anhy 710 Drlg. 3095

J. G. MCGEHEE

Scout Cards ..... *mn*  
Land Small Map .....  
Land Wall Map ..... *5*  
Tracings .....  
France Map .....  
Pierce Map .....  
Misc. ....

JUL 7 1952

Map No. \_\_\_\_\_ Sec. 13 Twp. 21 R. 13WWell No. 2 BatmanWestgate-Greenland

Company

**CORRECTION**

Contractor

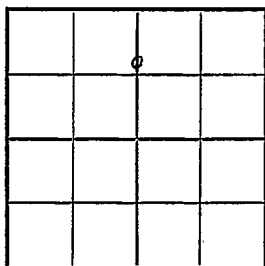
C S L  $N\frac{1}{2}$   $N\frac{1}{2}$ 

## SECTION PLAT

990 Ft. from N. Line

\_\_\_\_\_ Ft. from S. Line

\_\_\_\_\_ Ft. from E. Line

2640 Ft. from W. LineStafford County

Location \_\_\_\_\_

Rig up \_\_\_\_\_

Drilling and Remarks:

Reported

SW NW NE

## RECORD

Cased \_\_\_\_\_ in., \_\_\_\_\_ ft.

Sand \_\_\_\_\_

Gas \_\_\_\_\_

Oil \_\_\_\_\_

Total Depth \_\_\_\_\_

## PRODUCTION

1st 24 hrs. Nat. \_\_\_\_\_

1st 24 hrs. after shot \_\_\_\_\_

Gas \_\_\_\_\_ Cu. Ft.

Dry Hole \_\_\_\_\_

Abandoned \_\_\_\_\_

Date \_\_\_\_\_

JUL 2 1952 19 \_\_\_\_\_J. G. McGEHEE

Scout



Map No. \_\_\_\_\_ Sec. 13 Twp. 21 R. 13W

Well No. 2 Batman

Westgate-Greenland Company

**CORRECTION**

Contractor

SW NW NE

SECTION PLAT

990 Ft. from N. Line

\_\_\_\_\_ Ft. from S. Line

\_\_\_\_\_ Ft. from E. Line

330 Ft. from W. Line

		o	

Stafford County

Location \_\_\_\_\_

Rig up \_\_\_\_\_

Drilling and Remarks:

Recorrected from  
C S L N $\frac{1}{2}$  N $\frac{1}{2}$

RECORD

Cased \_\_\_\_\_ in., \_\_\_\_\_ ft.

Sand \_\_\_\_\_

Gas \_\_\_\_\_

Oil \_\_\_\_\_

Total Depth \_\_\_\_\_

PRODUCTION

1st 24 hrs. Nat. \_\_\_\_\_

1st 24 hrs. after shot \_\_\_\_\_

Gas \_\_\_\_\_ Cu. Ft.

Dry Hole \_\_\_\_\_

Abandoned \_\_\_\_\_

Date

JUL 23 1952

J. G. McGUIRE Scout

Map No. \_\_\_\_\_

Date \_\_\_\_\_

Country \_\_\_\_\_

Section \_\_\_\_\_

SEC. 36 LAT.


1/4 Sec. 36 N. 1/4 E. 1/4

1/4 Sec. 36 S. 1/4 E. 1/4

1/4 Sec. 36 N. 1/4 W. 1/4

1/4 Sec. 36 S. 1/4 W. 1/4

RECORD

JUL 25 1952

Scout Cards	_____
Land Small Map	_____
Land Wall Map	_____
Tracings	_____
France Map	_____
Pierce Map	_____
Misc.	_____

Date \_\_\_\_\_



Scout Cards

Land Small Map

Land Wall Map

Tracings

France Map

Pierce Map

Misc.

Aug 27 1900