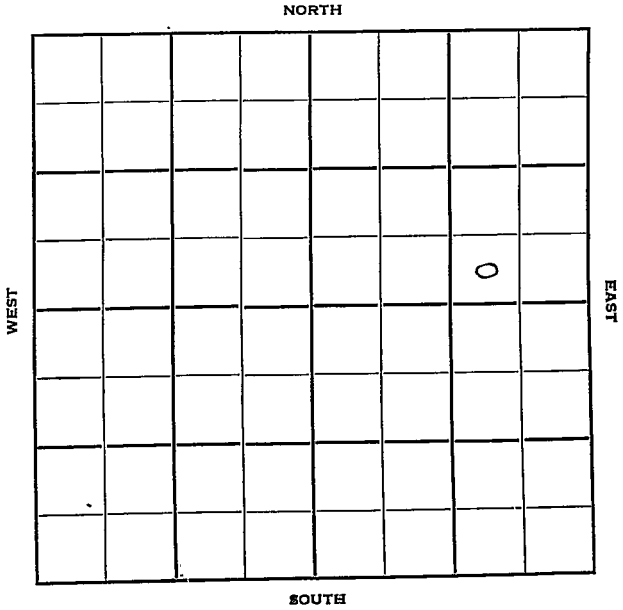


Section 13 Township 21 Range 14W

Well No. #1 McGinty

Company Champlin Ref.



Sec. 13 Twp. 21 R. 14W ✓

Well No. #1 McGinty Farm

Champlin Ref. Company

Champlin Contr. Contractor

Rothgarn Pool

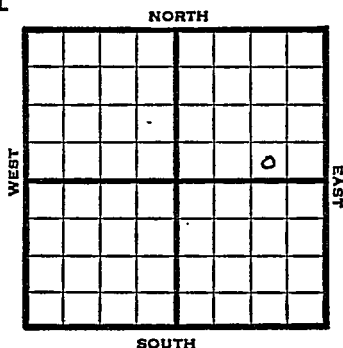
                     Ft. from N. Line

330' Ft. from S. Line

990' Ft. from E. Line

                     Ft. from W. Line

SW SE NE



1950

Elev 1920' REPORT

10/4

Drlg.

12/20

Spud 10-4-50

8" @ 341

Heeb 3221

Br lime 3340

KC 3352

DST 3464-85 opn 45 min rec 90' ocm

Viola 3586

Simp 3614

Arb 3673

TD 3680

5" @ 3677

PB 3600

24/3503-13 1000 A S/10 bophi

Comp 101 bopd 6% wtr

Completed

**COMPLETED**

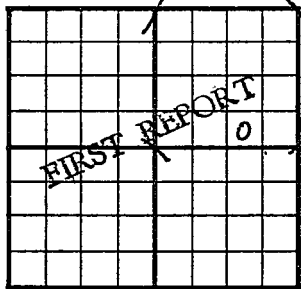
County Stafford State Kansas

Sec. 13 (Blk. Twp.) 21 (Sur. Rge.) 14W Map No.

Operator Champlin Ref.

Well No. 1 Farm McGinty

Elev. \_\_\_\_\_ Location SW SE NE



330 Ft. From S Line NE

990 Ft. From E Line Quarter

1st. Report OCT 4 1950

Completion \_\_\_\_\_

Remarks \_\_\_\_\_

Champlin - Contr.

Spudding Date \_\_\_\_\_

Drlg. Data Rothgarn Pool

drlg.

County Stafford State Kansas

Sec. 13 (Blk. 21 (Sur. 14W (Rge. Map No.)

Operator Champlin Ref.

Well No. 1 Farm McGinty

Elev. 1920 Location SW SE NE


330 Ft. From S Line NE

990 Ft. From E Line Quarter

1st. Report

Completion L.C 20 1950

Remarks Rothgarn Pool

Champlin - Contr.

Spudding Date 10-4-50

Drig. Data Oil well TD 3680

8" C 341 Heeb. 3221 Br. lime 3340

KC 3352 DST 3464-85 open 45 min.

Rec. 90' ocm Viola 3586 Simp. 3614

Arb. 3673 TD 3680 5" C 3677 PB 3600

24/ 3503-13 1000 A S/ 10 boph

Comp. 101 bopd 6% water

J. E. TYRA