

KANSAS

Stafford

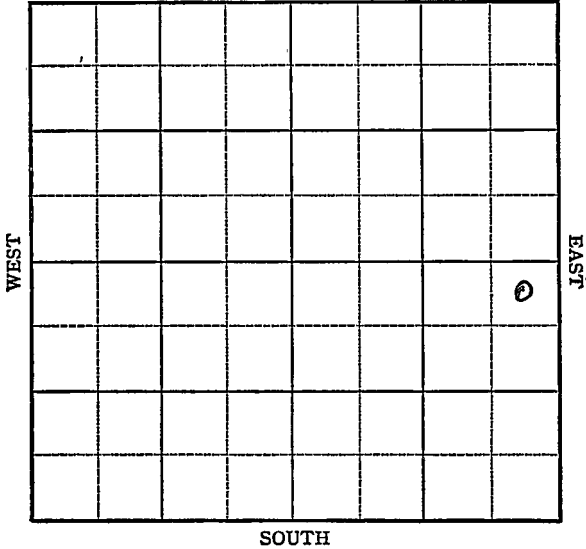
FORM 51 5M 10-41 PETROL

Section 13 Township 21 Range 11-W

Well No. 1 Ira

Company B & R Drilling et al

NORTH Wildcat



1942

2/11

Lans. 3041'

Simp. 3365'

Arb. 3411'

5" - 3366 $\frac{1}{2}$ '

T.D. 3421 $\frac{1}{2}$ '

P.B. to 3380'

30 shots 3358-64'

550 acid.

Water.

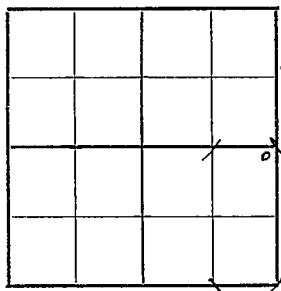
ABANDONED

Stafford **KANSAS**Map No. 46 Sec. 13 Twp. 21 R. 11WWell No. 1 IraB & R Drilling etal. Company**FIRST REPORT** Contractor

NE SE

330 Ft. from N. Line Ft. from S. Line330 Ft. from E. Line Ft. from W. Line

SECTION PLAT



WILDCAT

Location _____

Rig up _____

Drilling and Remarks:

Rotary

RECORD

Cased _____ in., _____ ft.

Sand _____

Gas _____

Oil _____

Total Depth _____

PRODUCTION

1st 24 hrs. Nat. _____

1st 24 hrs. after shot _____

Gas _____ Cu. Ft.

Dry Hole _____

Abandoned _____

Date

DEC 23 1941 19

S. J. LEWIS Scout

Misc. Small Maps.....
Cards.....
Tracing.....
France Map.....
Scarborough Map.....
Mocdy Map.....
Geological Dept.
Moody Flat Book

Map No. 46 Sec. 13 Twp. 21 R. 11WWell No. 1 IraB & R Drilling etal. CompanyABANDONED

Contractor

SECTION PLAT

			o

NE SE

330 Ft. from N. Line

Ft. from S. Line

330 Ft. from E. Line

Ft. from W. Line

W.T.L.D.G.A.T

Location _____

Rig up _____

Drilling and Remarks:

Lease 3041
Dump 3365
Case 3411
5" @ 3366 1/2
PB 3380.
300 hrs to 3357-64
550 Quail
Water.

RECORD

Cased _____ in., _____ ft.

Sand _____

Gas _____

Oil _____

Total Depth 3421 1/2

PRODUCTION

1st 24 hrs. Nat. _____

1st 24 hrs. after shot _____

Gas _____ Cu. Ft.

Dry Hole _____

Abandoned _____

Date

FEB 1 1 1942 19S. J. LEWIS

Scout

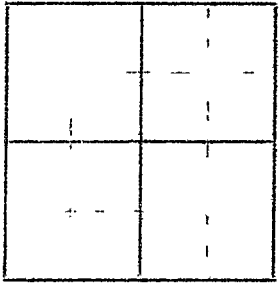
Well No.
Map No.

Sec

Twp R

Company
Contractor

SECTION PLAT



Ft from N line
Ft from S line
Ft from E line
Ft from W line

RECORD

Cased in ft

Sand

Location
Rig up
In log and Remarks

[Handwritten signature]

Misc Sheets.....
 Cards.....
 Tracing.....
 France Map.....
 Starborough Map.....
 Muddy Map.....
 Geological Dept.....
 Muddy Plat Book.....

Date

or