DX 78-1

Pawnee Kansas

Section 13 Township 21 Range 16W

Well No. 1 Gore

Company Nadel & Gussman

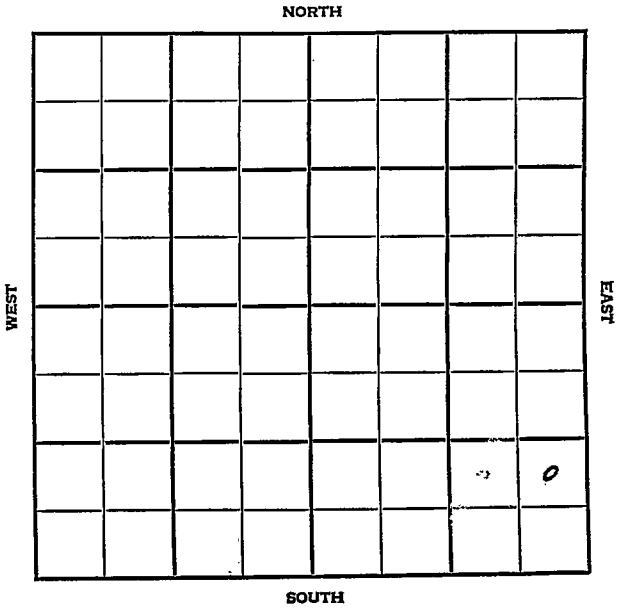

Pawnee KANSAS

SEC.	TWP.	R.
13	21	16 W

WELL NO. # 1 Gore FARM

COMPANY Nadel & Gussman

CONTRACTOR Reserve Drlg.

_____ Ft. from N. Line

990 Ft. from S. Line

330 Ft. from E. Line

_____ Ft. from W. Line

NE SE SE

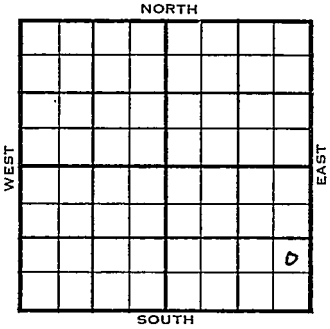

ELEVATION 1968'

REPORT

1954	
5/26	Location
6/2	8" @ 966' w/450 sks Drlg. 2165'
6/9	Br li 3443', Lans 3465' Drlg. 3740'
8/4	Spud 5-26-54 Gas well TD 3900 8" @ 966 Br. lime 3443' Lans. 3465 Viola 3714 Simp. 3758 Arb. 3813 DST 3814-25 open 1/3 hr. rec 5 MCFG 1420# DST 3839-52 open 1 hr rec 2 MCFG 60' HOCM, 60' gassy oil, 1020# TD 3900 5" @ 3900 CO to 3877 18/3836-42 23/3838-46 24/3852-60 spray oil & gas dec. to 10% oil 10% wtr. SP 3830 Perf/2812-20 1000 A 20 MCFG Comp. open flow 17½ MCFGPD

COMPLETED

DX-78

FORM 275 FOR SALE BY KANSAS BLUE PRINT CO.

County Pawnee State Kansas

Sec. 13 (Blk. Twp.) 21 (Sur. Rge.) 16W Map No.

Operator Nadel & Gussman

Well No. 1 Farm Gore

Elev. Location NE SE SE

FIRST REPORT

990 Ft. From S Line SE

330 Ft. From E Line Quarter

1st. Report MAY 26 1954

Completion

Remarks

Reserve Drlg. - Contr.

Spudding Date

Drlg. Data

Location

J. G. McGEHEE

FORM 275 FOR SALE BY KANSAS BLUE PRINT CO.

County Pawnee State Kansas

Sec. 13 (Blk. Twp.) 21 (Sur. Rge.) 16W Map No.

Operator Nadel & Gussman

Well No. 1 Farm Gore

Elev. 1968 Location NE SE SE

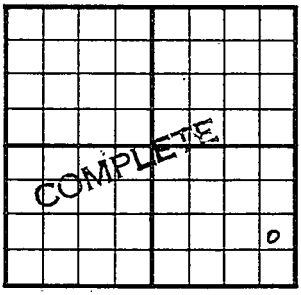

990 Ft. From S Line SE

330 Ft. From E Line Quarter

1st. Report

Completion AUG 4 1954

Remarks

Reserve Drlg. - Contr.

Spudding Date 5-26-54

Drlg. Data Gas well TD 3900

8" @ 966 Br. lime 3443 Lans. 3465

Viola 3714 Simp. 3758 Arb. 3813

DST 3814-25 open 1/3 hr. Rec. 5 mcfg

1420# DST 3839-52 open 1 hr. Rec.

2 mcfg 60' hocm 60' gassy oil 1020#

TD 3900 5" @ 3900 CO to 3877

18/ 3836-42 23/ 3838-46 24/ 3852-60

spray oil & gas dec. to 10% oil 10% wtr.

SP 3830 perf/ 2812-20 1000 A

20 mcfg. Comp. open flow 17½ mcfgpd

J. G. McGEHEE