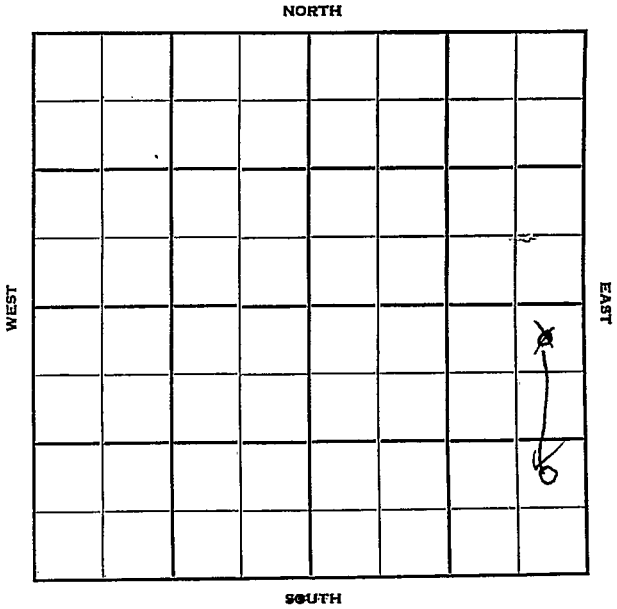


Stafford

Section 14 Township 21 Range 14 W **KANSAS**

Well No. #1 Scharz

Company Petroleum Inc.



Stafford

KANSAS 14W ✓

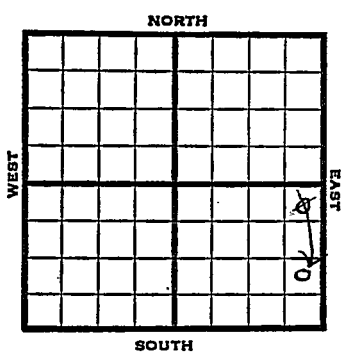
Sec. 14 Twp. 21 R. 14W

Well No. #1 Schartz Farm _____

 Petroleum, Inc. Company _____

Contractor _____

Wildcat
330' Ft. from N. Line
 _____ Ft. from S. Line
330' Ft. from E. Line
 _____ Ft. from W. Line



SE
 NE NE SE

1951 Elev. 1927' REPORT

1/31

RUR

2/14

Spud 1-28-51
 D&A TD 3742
 8" @ 283' Anhy 818'
 Heeb. 3250' Tononto 3272'
 Oread 3292' Br Lime 3369'
 Lans. 3379'
 DST 3408-20 opn 1 hr
 Rec. 34' ocm DST 3536-56 opn 45 min
 Rec. 12' mud & wtr BKC 3596'
 Viola 3629'
 DST 3625-70 opn 1 hr
 Rec. 35' mud Simp 3675'
 Arb. 3717' TD 3742'
 D&A

ABANDONED

KADRA

Map No. _____ Sec. 14 Twp. 21 R. 14W

Well No. 1 Schartz

Petroleum Inc. Company

CORRECTION

Contractor

NE SE SE

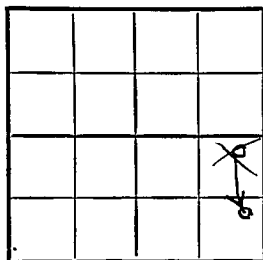
SECTION PLAT

_____ Ft. from N. Line

990 Ft. from S. Line

330 Ft. from E. Line

_____ Ft. from W. Line



Stafford County

Location _____

Rig up _____

Drilling and Remarks:

Reported

NE NE SE

RECORD

Cased _____ in., _____ ft.

Sand _____

Gas _____

Oil _____

Total Depth _____

PRODUCTION

1st 24 hrs. Nat. _____

1st 24 hrs. after shot _____

Gas _____ Cu. Ft.

Dry Hole _____

Abandoned _____

Date

FEB 14 1951 19

D. E. TYRA Scout

