Form 51-5M-10-36 Com'l

Rice

KANSAS

Section 14 Township 21 Range 7-W

Well Number 1 Theede

Company Garden & Haynes Oil

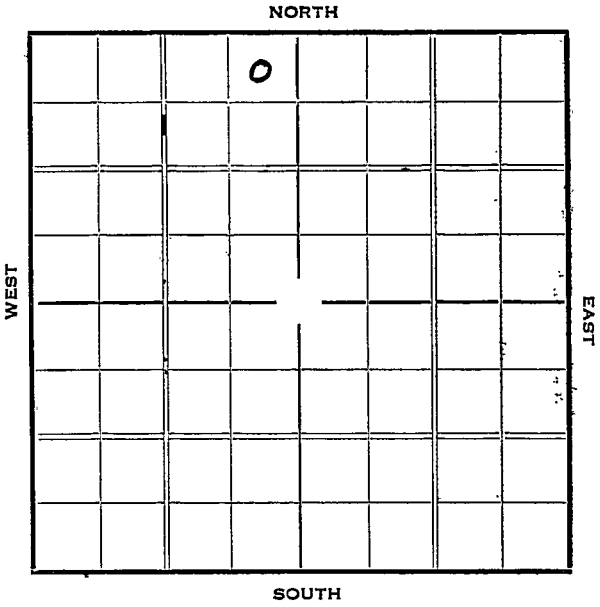

Form 252-A—5M—7-36—Palace KANSAS Rice

Sec. 14 Twp. 21 R. 7-W

Well No. #1 Theede Farm

Garden & Haynes Oil Company

330 Ft. from N. Line

Ft. from S. Line

330 Ft. from E. Line

Ft. from W. Line

Elev. 1602

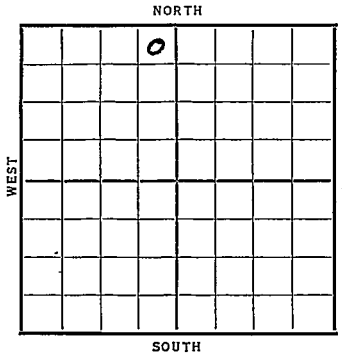

Date 1936	REPORT
11/18	Rigging up
11/27---12/3--12/10--	
12/17	12" @ 91'. Drlg. 2135'.
12/24	Drlg. 3230'.
12/29	Conglomerate 3366'. Set. 7".
	RUST.
1937	
1/7	T. D. 3397'. Flow 120 bbls.
	¾ hr.
1/14	Shut down 3397'.
1/21	" " "
1/27	Conglomerate 3366
	T. D. 3397
	Flow & Pump 752
	COMPLETED

Form 26—1M Bks.—2-25 KANSAS

Rice

Map No. 49 Sec. 14 Twp. 21 R. 7W

Well No. 1 Wheeler

Gardner & Haynes Co. Company

Contractor

SECTION PLAT

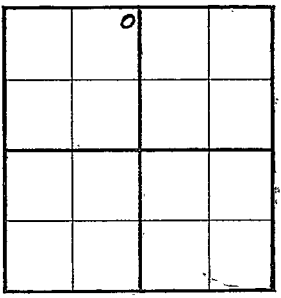

330 Ft. from N. Line

Ft. from S. Line

330 Ft. from E. Line

Ft. from W. Line

FIRST REPORT

Location

Rig up

Drilling and Remarks:

Rigging up.

RECORD

Cased in., ft.

Sand

Gas

Oil

Total Depth

PRODUCTION

1st 24 hrs. Nat.

1st 24 hrs. after shot

Gas Cu. Ft.

Dry Hole

Abandoned

Date

NOV 3 0 19

S. J. LEWIS Scout

Form 26—4M Bks.—2-29 KANSAS

Map No. 49 Sec. 14 Twp. 21 R. 7W

Well No. 1 Theede.

Garden-Haynes Oil Company

Contractor

330 Ft. from N. Line

Ft. from S. Line

330 Ft. from E. Line

Ft. from W. Line

COMP.

SECTION PLAT

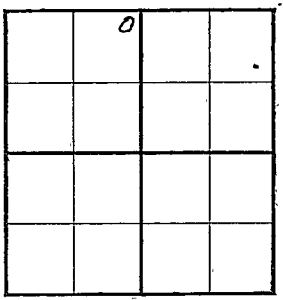

Location

Rig up

Drilling and Remarks:

Conglomerate to 3366.

Flood & Pump.

752

RECORD

Cased in., ft.

Sand

Gas

Oil

Total Depth 3397

PRODUCTION

1st 24 hrs. Nat.

1st 24 hrs. after shot

Gas Cu. Ft.

Dry Hole

Abandoned

Date

JAN 27 1937 19

S. J. LEWIS Scout