KANSAS

Form 51—5M—7-40—Palace

Rice

Section 14 Township 21 Range 7-W

Well No. #1 Hans Theete

Company Garden et al

Wherry Pool

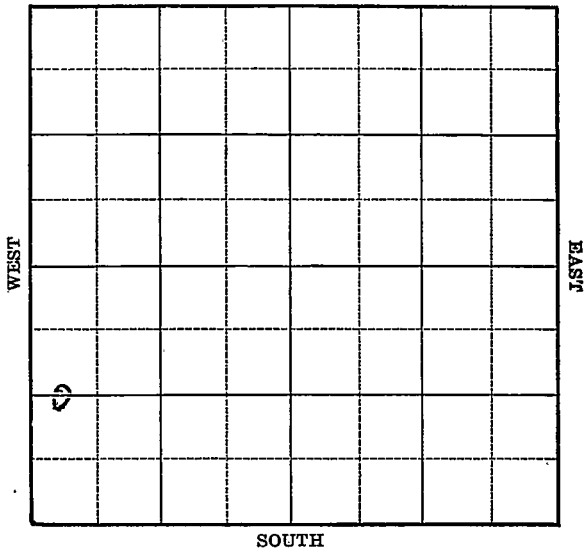

FORM 252-A 5M 7-40 PETROL KANSAS Rice

Sec. 14 Twp. 21 R. 7-W

Well No. #1 Hans Theete Farm

Garden et al Company

(Wherry)

_____ Ft. from N. Line

1320 Ft. from S. Line

_____ Ft. from E. Line

330 Ft. from W. Line

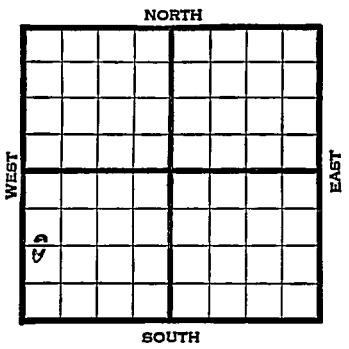

Elev. 1601

1940	REPORT
9/18	Cellar.
9/26	12" - 80' Drlg. 1202'
10/3	Topeka 2410' Lansing 2915'
	Drlg. 2920'
10/10	Cong. 3385-90' T.D. 7" - 3385'
	1900' oil 12 hours. C. O.
10/17	T.D. 3409' Run tubing.
10/24	" " " "
	- - -
10/30	Cong. 3385'
	7" - 338.5'
	T.D. 3409'
	Potential 50 bbls., pump.
	COMPLETED

Form 26—200 Bks.—1-40—Palace Rice KANSAS

Map No. 49 Sec. 14 Twp. 21 R. 7W

Well No. 1 Hans Theete

Garden etal Company

Contractor

FIRST REPORT

C W L SW

Ft. from N. Line

1320 Ft. from S. Line

Ft. from E. Line

330 Ft. from W. Line

SECTION PLAT

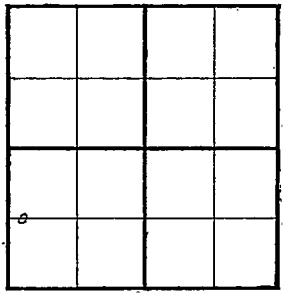

WHERRY POOL

Location

Rig up

Drilling and Remarks:

Cellar

RECORD

Cased in., ft.

Sand

Gas

Oil

Total Depth

PRODUCTION

1st 24 hrs. Nat.

1st 24 hrs. after shot

Gas Cu. Ft.

Dry Hole

Abandoned

Date

SEP 18 1940 19

S. J. LEWIS Scout

Form 26—200 Bks.—1-40—Palace Rice

KANSAS

Map No. 49 Sec. 14 Twp. 21 R. 7W

Well No. 1 Hans Theete

Garden etal Company

/ Contractor

COMPLETED

C W L SW

_____ Ft. from N. Line

1320 Ft. from S. Line

_____ Ft. from E. Line

330 Ft. from W. Line

WHERRY POOL

SECTION PLAT

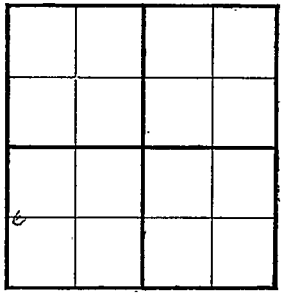

Location _____

Rig up _____

Drilling and Remarks:

Cong 3385

7 @ 3385

Pump 50 Pot.

RECORD

Cased _____ in., _____ ft.

Sand _____

Gas _____

Oil _____

Total Depth 3409

PRODUCTION

1st 24 hrs. Nat. _____

1st 24 hrs. after shot _____

Gas _____ Cu. Ft.

Dry Hole _____

Abandoned _____

Date

OCT 30 1940 19____ S. J. LEWIS Scout