Form 51—5M—3-35—Mid-West

Map No. KANSAS Sec. 15 Twp. 21 R. 7W Rice

Well No. 1 ~~Hauschild~~ HAUSCHILD Farm

~~O. B. League~~ Company

NORTH L.E. DOUGLAS ETAL

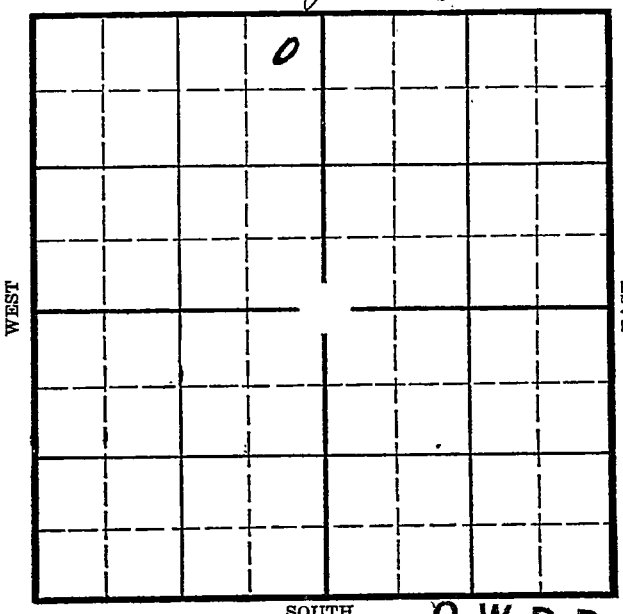

O. W. D. D

Location

Drilling Remarks

Rig Up

Drilling Remarks

RECORD

Cased ____ in. ____ ft.

Sand

Gas

Oil

Total Depth

PRODUCTION

1st 24 hrs. Nat.

1st 24 hrs. after shot

Gas ____ cu. ft.

Dry Hole

Abandoned

Form 252-A
5M 7-34 MPC

Map No. KANSAS Sec. 15 Twp. 21 R. 7W Rice

Well No. 1- ~~Hauschild~~ HAUSCHILD. Farm

~~C. A. Teague~~ Company

L.E. DOUGLAS ET AL

330 Ft. from N. Line

Ft. from S. Line

330 Ft. from E. Line

Ft. from W. Line

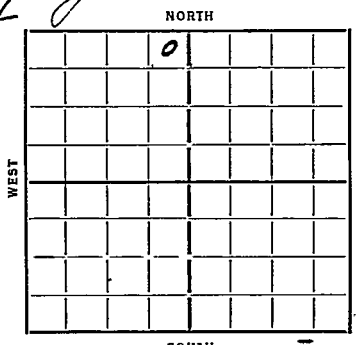

NORTH

WEST EAST

SOUTH

Elev. 1607

Date 1935	REPORT O.W.D.D
6/26	Cellar
7/3	Ponds
7/11	— 7/18 —
8/8	Rog.
8/15	— 8/22 — 8/29 —
9/6	Rig
10/3	Dlg 355 15" 102
10/10	" 720
11/1	10" 2380
11/7	Dlg 2520
11/14	SD 2520
11/21	— 11/29 — 12/6 — 12/13 — 12/19 —
12/26	— 1/2/36 — 1/10 — 1/17 — 1/24 —
1/31	— 2/7 — 2/14 — 2/21 — 2/28 —
3/6	HFW 2760-77
	TD 2798 Rung 8"
3/13	T.K.C. 2878 8"-2972 Drlg. 3012
3/20	8"- 3207 T.D. 3210 C.O.
3/27	S.D. @ 3357'
4/2	T. Chat 3369' 6"-3365' T.D. 3370'
	Oil flowing by heads. Rig burned.
	S.d. repairing rig.

(OVER)

4/10--4/16--

4/22/36- Chat 3365'
T.D. 3370'
Flow 624 bbls natural.

COMPLETED

O. W. D. D

1936

6/10-Old total depth 3370'.
Drlg. 3386'.

6/17/36-T.D. 3393'.
Potential 3397 bbls flow.

COMPLETED

Form 26—1M Bks.—9-28

KANSAS

Map No. 49 Sec. 15 Twp. 21 R. 2 W

Well No. 1 Hanschild

C. B. Teague Company

Contractor

SECTION PLAT

	0		



330 Ft. from N. Line

Ft. from S. Line

330 Ft. from E. Line

Ft. from W. Line

FIRST REPORTS

Location

Rig up

Drilling and Remarks:

Cellar

RECORD

Cased in., ft.

Sand

Gas

Oil

Total Depth

PRODUCTION

1st 24 hrs. Nat.

1st 24 hrs. after shot

Gas Cu. Ft.

Dry Hole

Abandoned

Date

7/26/35 192

ORVAL MANNSCHRECK

Scout

Form 26—1M Bks. 9-28

KANSAS

Map No. 49 Sec. 15 Twp. 21 R. 7W

Well No. 1 Hauschild

L. E. Douglas etal Company

Contractor

SECTION PLAT

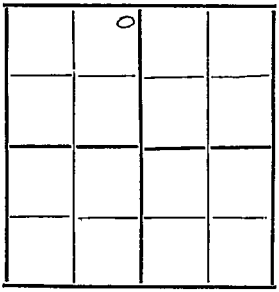

330 Ft. from N. Line

Ft. from S. Line

330 Ft. from E. Line

Ft. from W. Line

Location

Rig up

Drilling and Remarks:

Was 1st reported as being drilled by C. B. Teague.

RECORD

Cased in., ft.

Sand

Gas

Oil

Total Depth

PRODUCTION

1st 24 hrs. Nat.

1st 24 hrs. after shot

Gas Cu. Ft.

Dry Hole

Abandoned

Date

MAR 4 1936 192

W.O.H. Scout

Form 28—4M Bks.—9-28 Rice

KANSAS

Map No. 49 Sec. 15 Twp. 21 R. 24W

Well No. 1 Hauschild

L. E. Douglas Company

Contractor

SECTION PLAT

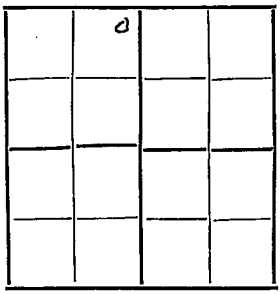

330 Ft. from N. Line

Ft. from S. Line

330 Ft. from E. Line

Ft. from W. Line

COMPLETED

Location

Rig up

Drilling and Remarks:

Chat 3365

Flow 624 Mcf Nat.

RECORD

Cased in., ft.

Sand

Gas

Oil

Total Depth 3370

PRODUCTION

1st 24 hrs. Nat.

1st 24 hrs. after shot

Gas Cu. Ft.

Dry Hole

Abandoned

Date

APR 22 1936 192

S. L. E. S Scout

Form 26—1M Bks.—2-29

KANSAS

Rice

Map No. 49 Sec. 15 Twp. 21 R. 7 W

Well No. 1 Hauschild

Douglas Estate Company

Contractor

SECTION PLAT

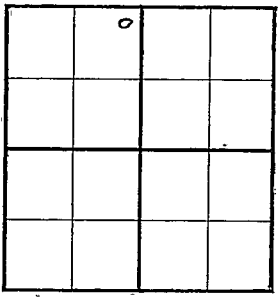

330 Ft. from N. Line

Ft. from S. Line

330 Ft. from E. Line

Ft. from W. Line

FIRST REPORT

OWWO

Location

Rig up

Drilling and Remarks:

Old TD 3370

TD 3386

CORRECTION

FARM NAME.

RECORD

Cased in., ft.

Sand

Gas

Oil

Total Depth

PRODUCTION

1st 24 hrs. Nat.

1st 24 hrs. after shot

Gas Cu. Ft.

Dry Hole

Abandoned

Date

JUN 10 1936 19

S. J. LEWIS Scout

KANSAS

Form 26—LM Bks.—2-29

Acct

Map No. 40 Sec. 15 Twp. 21 R. 7W

Well No. 1 Hanchild

Douglas Drlg Co Company

Contractor

SECTION PLAT

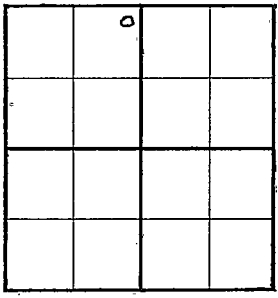

330 Ft. from N. Line

_____ Ft. from S. Line

330 Ft. from E. Line

_____ Ft. from W. Line

O.W.D.D.

COMPLETED

Location _____

Rig up _____

Drilling and Remarks:

P&A 3397

Flow

RECORD

Cased _____ in., _____ ft.

Sand _____

Gas _____

Oil _____

Total Depth 3393

PRODUCTION

1st 24 hrs. Nat. _____

1st 24 hrs. after shot _____

Gas _____ Cu. Ft.

Dry Hole _____

Abandoned _____

Date

JUN 17 1936 19

S. J. LEWIS Scout