KANSAS

Form 51—5M—4-36—Palace

Rice

Section 15 Township 21 Range 7-W

Well Number #1 Hauschild

Company Garden et al

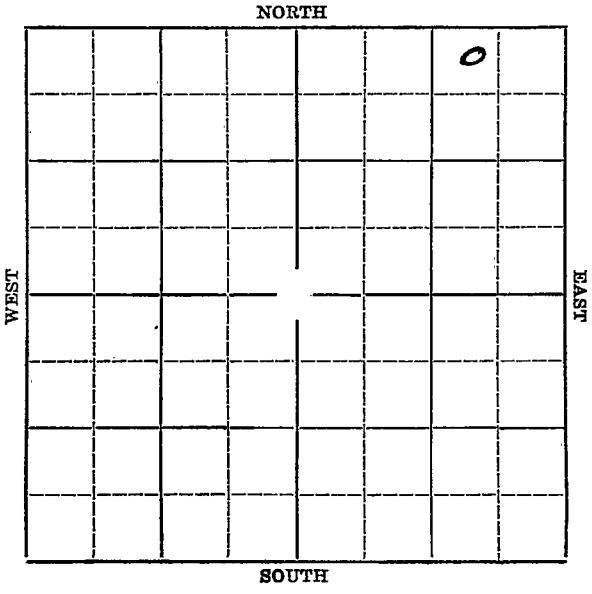

Form 252-A
5M 7-35 MPC

Rice

Map No. KANSAS Sec. 15 Twp. 21 R. 7W

Well No. #1 Hauschild Farm

Garden et al Company

330' Ft. from N. Line

Ft. from S. Line

990' Ft. from E. Line

Ft. from W. Line

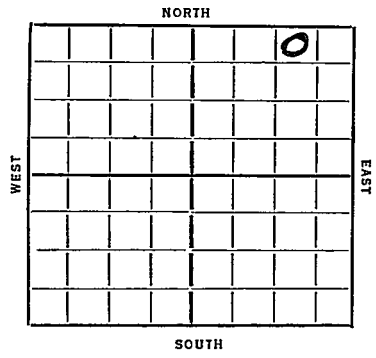

Elev. 1604

Date 1936	REPORT
7/22	Cellar.
7/30	Rig on ground.
8/6	Rig.
8/13	12" @ 106'. Drlg. 1268'.
8/20	Drlg. 2832'.
8/27	Chat 3368'. Set 7". Rigging up standard tools.
9/2/36	-Chat 3368'. T.D. 3381'. Flow potential 6443 bbls of oil and 3 million cuft of gas.
	COMPLETED

Form 26—1M Bks.—2-29

KANSAS

Rice

Map No. 49 Sec. 15 Twp. 21 R. 7W

Well No. 1 Hauschild

Garden Extension Company

Contractor

SECTION PLAT



330 Ft. from N. Line

Ft. from S. Line

990 Ft. from E. Line

Ft. from W. Line

FIRST REPORT

Location

Rig up

Drilling and Remarks:

Cellar

RECORD

Cased in., ft.

Sand

Gas

Oil

Total Depth

PRODUCTION

1st 24 hrs. Natural

1st 24 hrs. after shot

Gas Cu. Ft.

Dry Hole

Abandoned

Date

JUL 22 1936 19

S. J. LEWIS Scout

Form 26—1M Bks.—2-29

Rice

KANSAS

Map No. 49 Sec. 15 Twp. 21 R. 7W

Well No. 1 Hauschild

Garden & Tal Company

Contractor

SECTION PLAT

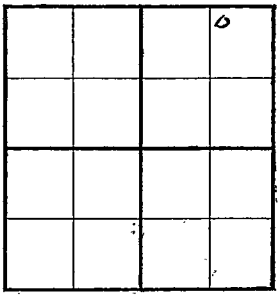

			0

330 Ft. from N. Line

Ft. from S. Line

990 Ft. from E. Line

Ft. from W. Line

COMPLETED

Location

Rig up

Drilling and Remarks:

Chat 3368.

Flow Pot.

6443 88 Coil

3M Gas.

RECORD

Cased in., ft.

Sand

Gas

Oil

Total Depth 3381

PRODUCTION

1st 24 hrs. Nat.

1st 24 hrs. after shot

Gas Cu. Ft.

Dry Hole

Abandoned

Date

SEP 2 1936 19

S. J. LEWIS Scout