

KANSAS

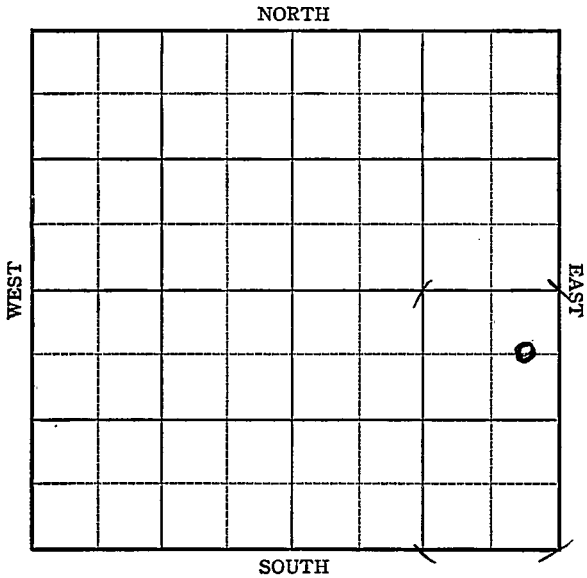
Rice

FORM 51 5M 10-41 PETROL

Section 16 Township 21 Range 10-W

Well No. #1 Gish

Company Alpine Oil Royalty



KANSAS Rice

Sec. 16 Twp. 21 R. 10-W

Well No. #1 Gish Farm _____

Alpine Oil Royalty Company _____

(Wildcat

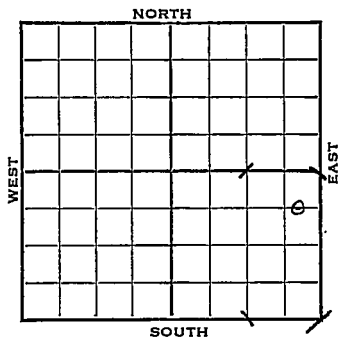
660 Ft. from N. Line

_____ Ft. from S. Line

330 Ft. from E. Line

_____ Ft. from W. Line

Elev. 1716



1942

REPORT

7/22	Location	
7/29	"	
8/5	8" - 162 WOC	
8/12	Topeka 2576	Drlg 2800
8/19	Lans. 3014	B KC 3302
	Simp 3378	Arb. 3423
	No shows	
	T.D. 3473'	

ABANDONED

Rice

Map No. 46 Sec. 16 Twp. 21 R. 10W

Well No. 1 Gish

Alpine Oil Royalty Company

FIRST REPORT Contractor

C E L N E S E

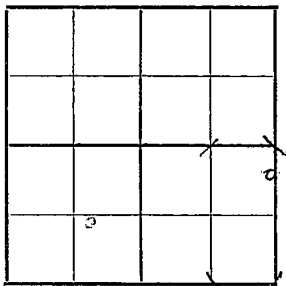
660 Ft. from N. Line

_____ Ft. from S. Line

330 Ft. from E. Line

_____ Ft. from W. Line

SECTION PLAT



WILDCAT

Location XXX

Rig up _____

Drilling and Remarks:

RECORD

Cased _____ in., _____ ft.

Sand _____

Gas _____

Oil _____

Total Depth _____

PRODUCTION

1st 24 hrs. Nat. _____

1st 24 hrs. after shot _____

Gas _____ Cu. Ft.

Dry Hole _____

Abandoned _____

Date

JUL 22 1942

19

S. J. LEWIS

Scout

Map No. 46 Sec. 16 Twp. 21 R. 10W

Well No. 1 Gish

Alpine Oil Royalty Company

ABANDONED Contractor

C E L N E S E

SECTION PLAT

660 Ft. from N. Line

_____ Ft. from S. Line

330 Ft. from E. Line

_____ Ft. from W. Line

WILDCAT

Location _____

Rig up _____

Drilling and Remarks:

Lane 3014
BKC 3302
Snip 3378
Car 3423
Nos holes

RECORD

Cased _____ in., _____ ft.

Sand _____

Gas _____

Oil _____

Total Depth 3473

PRODUCTION

1st 24 hrs. Nat. _____

1st 24 hrs. after shot _____

Gas _____ Cu. Ft.

Dry Hole _____

Abandoned _____

Date

AUG 19 1942 19

S. J. LEWIS Scout