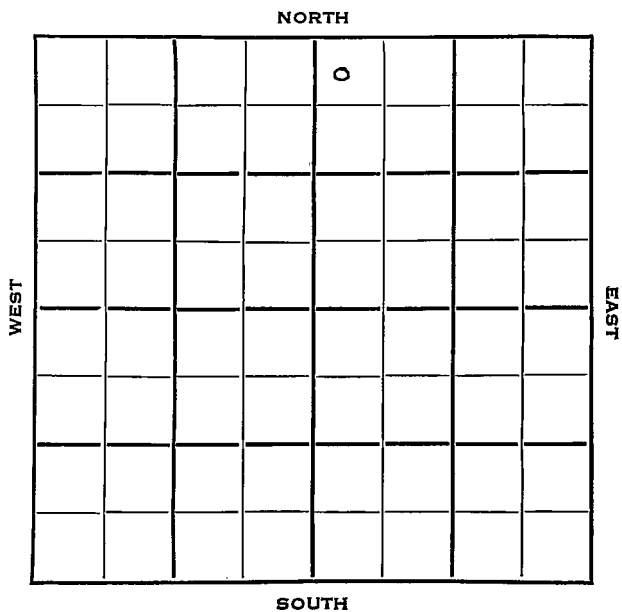


Section 16 Township 21 Range 10W

Well No. 1 - Gish

Company Schermerhorn Oil





Rice

Sec. 16 Twp. 21 R. 10W

Well No. 1 Gish Farm

Schermerhorn Oil Company

Badger - Contr. Contractor

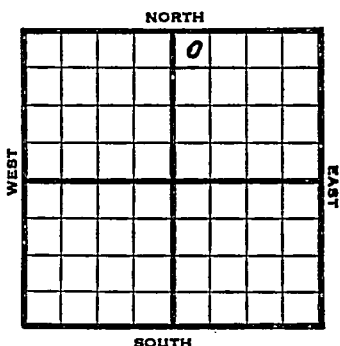
330 Ft. from N. Line

\_\_\_\_\_ Ft. from S. Line

\_\_\_\_\_ Ft. from E. Line

330 Ft. from W. Line

NW NW NE



1953

Elev. 1717' REPORT

4/1

M I M

4/9

8" @ 200 Anhy 370'  
Drlg. 2497'

4/16

Arb 3390  
DST 3390-95  
RTD 1 Hr. 3240' clean oil  
5" @ 3391'

4/23

CO 3395' FU 3345' oil

4/30

NR

5/7

"

5/21

NR

5/28

"

6/3

Spud 4-1-53 Oil well TD 3395  
8" @ 200 Anhy 370 Heeb 2845'  
Tor. 2865 Doug. 2874 Br. lime 2981  
Lans. 3008 Arb. 3390  
DST 3390-95 open 1 hr rec 3240' clean  
oil 5" @ 3391 GO to 3395 FU 3345'  
oil.  
Comp. 408 BOPD

3390  
1717  
-----  
1673

**COMPLETED**

County Rice State Kansas

Sec. 16 (Blk. 21 (Sur. 10W (Twp. Map No.)

Operator Schermerhorn Oil

Well No. 1 Farm Gish

Elev. \_\_\_\_\_ Location NW NW NE

			10		

FIRST REPORT

330 Ft. From N Line NE

330 Ft. From W Line Quarter

Ist. Report APR 1 1953

Completion \_\_\_\_\_

Remarks \_\_\_\_\_

Badger - Contr.

Spudding Date \_\_\_\_\_

Drlg. Data \_\_\_\_\_

M I M

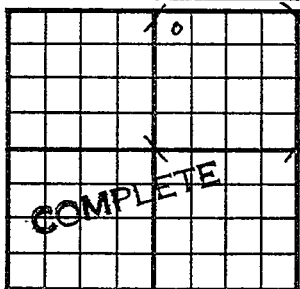
County Rice State Kansas

Sec. 16 (Blk. Twp.) 21 (Sur. Rge.) 10W Map No.

Operator Schermerhorn Oil

Well No. 1 Farm Gish

Elev. 1717 Location NW NW NE



330 Ft. From N Line NE

330 Ft. From W Line Quarter

1st. Report

Completion JUN 3 1953

Remarks

Badger - Contr.

Spudding Date 4-1-53

Drlg. Data Oil well TD 3395

8" @ 200 Anhy 370 Heeb. 2845

Tor. 2865. Doug. 2874 Br. lime 2981

Lans. 3008 Arb. 3390 DST 3390-95

open 1 hr. Rec. 3240' clean oil 5" @ 3391

CO to 3395 FU 3345' oil

Comp. 408 bopd