


Section 17 Township 21 Range 12W

Well No. 1 Westafer

Company Geo Johnson

Wildcat
NORTH



SOUTH

Sec. 17 Twp. 21 R. 12W ✓

Well No. 1 Westifer Farm

Geo Johnson Company

Wildcat

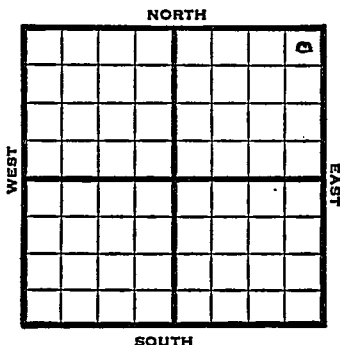
330 Ft. from N. Line

_____ Ft. from S. Line

330 Ft. from E. Line

_____ Ft. from W. Line

NE/C



1948 Elev. 1852' REPORT

11/17	8" @ 335'
11/23	Drlg 2550' -
11/30	Lansing 3226'
	Simpson 3461'
	Arb. 3478-95'
	TD 3495'
	4" @ 3480'
12/6	"
12/14	"
12/22	Arb 3478'
	TD 3532'
	ABANDONED

Map No. _____ Sec. 17 Twp. 21 R. 12W

Well No. 1 Westafer

Geo. Johnson Company

FIRST REPORT

Contractor

NE/C.


SECTION PLAT

330 Ft. from N. Line

_____ Ft. from S. Line

330 Ft. from E. Line

_____ Ft. from W. Line



Stafford County

Location _____

Rig up _____

Drilling and Remarks:

8" @ 335

RECORD

Cased _____ in., _____ ft.

Sand _____

Gas _____

Oil _____

Total Depth _____

PRODUCTION

1st 24 hrs. Nat. _____

1st 24 hrs. after shot _____

Gas _____ Cu. Ft.

Dry Hole _____

Abandoned _____

Date

NOV 17 1948

19

S. J. LEWIS

Scout

Map No. 46 Sec. 17 Twp. 21 R. 12W

Well No. 1 Westafer

Geo. Johnson Company

ABANDONED Contractor

NE/C

E 11, 1832
SECTION PLAT

330 Ft. from N. Line

_____ Ft. from S. Line

330 Ft. from E. Line

_____ Ft. from W. Line

			6

Stafford County

RECORD

Location _____

Cased _____ in., _____ ft.

Rig up _____

Sand _____

Drilling and Remarks:

Gas _____

Oil _____

Total Depth 8532

PRODUCTION

1st 24 hrs. Nat. _____

1st 24 hrs. after shot _____

Gas _____ Cu. Ft.

Dry Hole _____

Abandoned _____

CR 83478

Date

S. J. LEWIS

DEC 22 1948 19

Scout