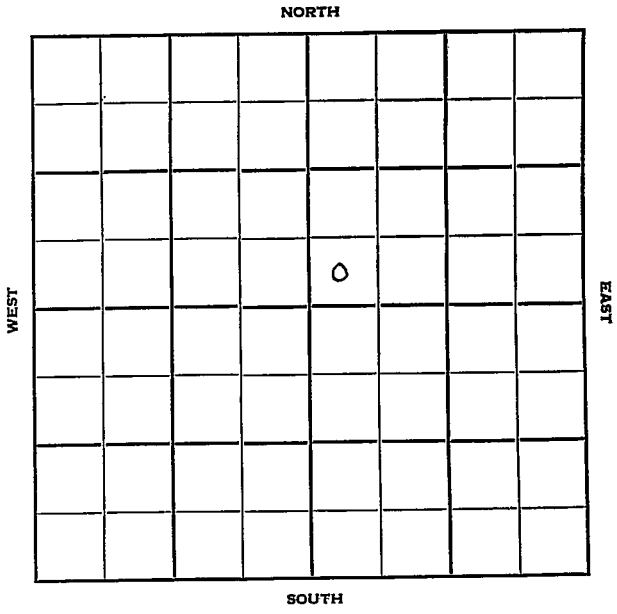


Section 17 Township 21 Range 13 W

Well No. # 1 Scharz

Company Stanolind



Sec. 17 Twp. 21 R. 13 W

Well No. # 1 Schartz Farm

Stanolind Company

Contractor

Hazel Pool

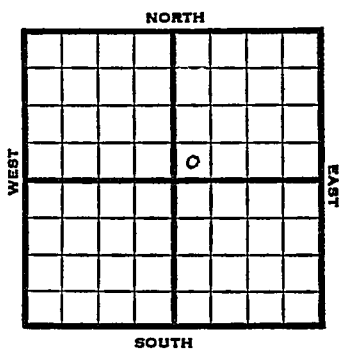
Ft. from N. Line

330 Ft. from S. Line

Ft. from E. Line

330 Ft. from W. Line

SW SW NE



1951

Elev. 1903' REPORT

4/11

Location

6/13

Spud 5-1-51
 Oil Well TD 3659
 Anhy 788
 8" @ 794 Lans. 3325
 DST 3370-91 opn 1 hr Rec. 10'
 ocm DST 3406-16 opn 1 hr
 Rec. 35' ocm DST 3446-61 opn 45
 min Rec. 90' ocm DST 3469-76
 opn 1 hr Rec. 480' oil
 DST 3565-78 opn 1 hr Rec. 5' mud SSO
 DST 3655-59 opn 1 hr Rec. 360' oil
 5" @ 3655 TD 3659 S/12 $\frac{1}{2}$ boph
 S/20 boph 4 hr. S/9 boph 5 hr
 Comp. deptho. pot. 3000 bopd

COMPLETE

County **Stafford** State **Kansas**

Sec. **17** (Blk. Twp.) **21** (Sur. Rge.) **13W** Map No.

Operator **Stanolind**

Well No. **1** Farm **Schartz**

Elev. **1903** Location **SW SW NE**

330 Ft. From **S** Line **NE**

330 Ft. From **W** Line Quarter

Ist. Report **APR 11 1951**

Completion

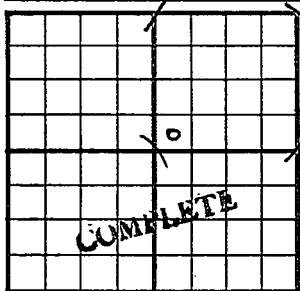
Remarks

Spudding Date

Drig. Data **Hazel Pool**

Location

J. E. TYRA

County Stafford State KansasSec. 17 (^{Blk.}_{Twp.}) 21 (^{Sur.}_{Rge.}) 13W Map No.Operator StanolindWell No. 1 Farm SchartzElev. 1903 Location SW SW NE330 Ft. From S Line NE330 Ft. From W Line Quarter1st. ReportCompletion JUN 13 1951Remarks Hazel PoolSpudding Date 5-1-51Drig. Data Oil well TD 3659Anhy 788 8" @ 794 Lans. 3325DST 3370-91 open 1 hr. Rec. 10'ocm DST 3406-16 open 1 hr.Rec. 35' ocm DST 3446-61 open 45min. Rec. 90' ocm DST 3469-76open 1 hr. Rec. 480' oil DST 3565-78 open 1 hr. Rec. 5' mud SSODST 3655-59 open 1 hr. Rec. 360' oi5" @ 3655 TD 3659 S/ 12 $\frac{1}{2}$ bophS/ 20 boph 4 hr. S/ 9 boph 5 hr.Comp. deptho. pot. 3000 bopd

J. E. TYRA