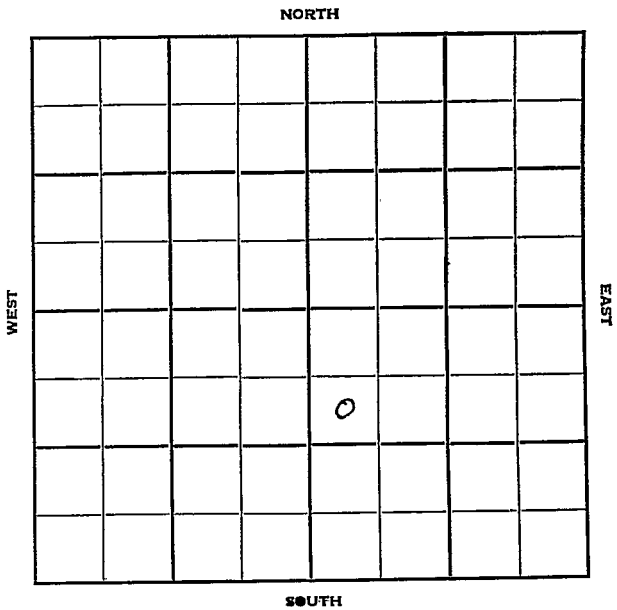


Section 17 Township 21 Range 13-W

Well No. #1 Walters

Company Cities Service



Sec. 17 Twp. 21 R. 13-W

Well No. #1 Walters Farm

Cities Service Company

Holm Drlg. Contractor

Hazel

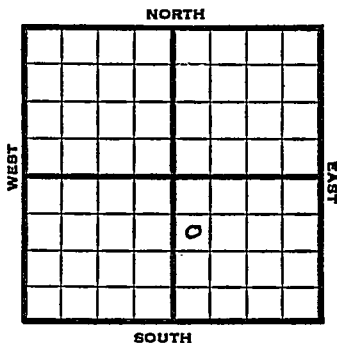
990 Ft. from N. Line

_____ Ft. from S. Line

_____ Ft. from E. Line

330 Ft. from W. Line

SW NW SE



1951

Elev. 1903'

REPORT

1/10

Location

3/21

Spud 1-11-51

Oil well TD 3685'
 8" @ 345' Lans. 3345', Cong. 3600',
 Viola 3605', Simp. 3622', Arb. 3678-80
 5" @ 3679', TD 3685'
 FU 2640' oil 16½ hr. P/ 225 bopd
 1000 A Comp. 306 bopd

COMPLETED

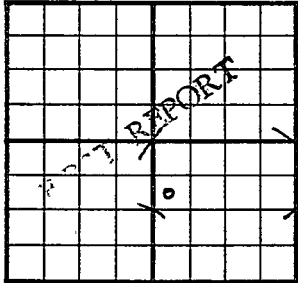
County **Stafford** State **Kansas**

Sec. **17** (Blk. Twp.) **21** (Sur. Rge.) **13W** Map No.

Operator **Cities Service**

Well No. **1** Farm **Walters**

Elev. Location **SW NW SE**



990 Ft. From **N** Line **SE**

330 Ft. From **W** Line Quarter

1st. Report **JAN 10 1951**

Completion

Remarks

Holm Drlg. - Contr.

Spudding Date

Drlg. Data **Hazel Pool**

Location

J. E. TYRA

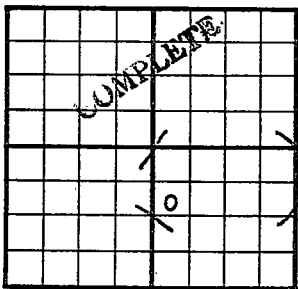
County Stafford State Kansas

Sec. 17 (Blk.) 21 (Sur.) 13W Map No.

Operator Cities Service

Well No. 1 Farm Walters

Elev. 1903 Location SW NW SE



990 Ft. From N Line SE

330 Ft. From W Line Quarter

Ist. Report

Completion MAR 21 1951

Remarks Hazel Pool

Holm Drlg. - Contr.

Spudding Date 1-11-51

Drlg. Data Oil well TD 3685

8" @ 345 Lans. 3345 Cong. 3600

Viola 3605 Simp. 3622 Arb. 3678-80 5

5" @ 3679 TD 3685 FU 2640' oil 16½ hr.

P/ 225 bopd 1000 A Comp. 306 bopd