

KANSAS

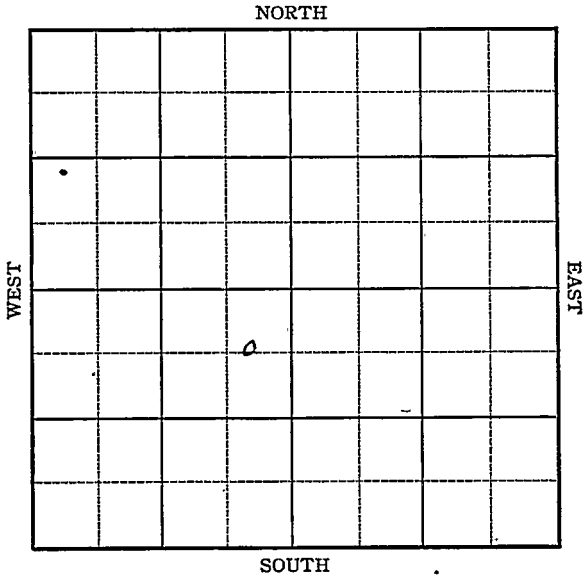
Stafford

FORM 51 5M 1-42 PETROL

Section 17 Township 21 Range 11-W

Well No. #1 Kasselman

Company Vicker



Sec. 17 Twp. 21 R. 11-W

Well No. #1 Kasselman Farm
Vicker Company

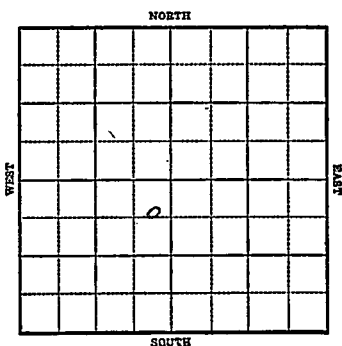
630 Ft. from N. Line

_____ Ft. from S. Line

365 Ft. from E. Line

_____ Ft. from W. Line

Elev. 1773



1944

R E P O R T

1-19 Derrick

1/26 Rotary

2/2 10" @ 260
Drlg. 1965

2/8 Anhy 520
Lans 3143
Cong 3395

2/16 Drlg. 3500 in Cong.
-opeka 2731
Lans 3147 Corrected
Simp 3541
Arb 3565
TD 3567
No shows.

ABANDONED

KANSAS

Map No. 46 Sec. 17 Twp. 21 R. 11WWell No. 1 KasselmanVicker

Company

FIRST REPORT

Contractor

C E L NE SW

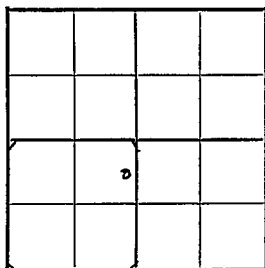
SECTION PLAT

630 Ft. from N. Line

_____ Ft. from S. Line

365 Ft. from E. Line

_____ Ft. from W. Line



Wildcat

Location _____

Rig up _____

Drilling and Remarks:

Derrick

RECORD

Cased _____ in., _____ ft.

Sand _____

Gas _____

Oil _____

Total Depth _____

PRODUCTION

1st 24 hrs. Nat. _____

1st 24 hrs. after shot _____

Gas _____ Cu. Ft.

Dry Hole _____

Abandoned _____

Date

JAN 19 1944 19S. J. LEWIS Scout

KANSAS
 Map No. 46 Sec. 17 Twp. 21 R. 11W

Well No. 1 Kasselman

Vicker Company

ABANDONED Contractor

C E L N E S W

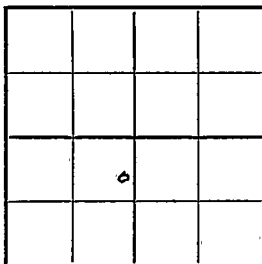
SECTION PLAT

630 Ft. from N. Line

_____ Ft. from S. Line

365 Ft. from E. Line

_____ Ft. from W. Line



Wildcat

Location _____

Rig up _____

Drilling and Remarks:

Traps loc 2791
Lane 3147 corrected
Simp 3541
Gr 35-65
Noe loc 2

RECORD

Cased _____ in., _____ ft.

Sand _____

Gas _____

Oil _____

Total Depth 3569

PRODUCTION

1st 24 hrs. Nat. _____

1st 24 hrs. after shot _____

Gas _____ Cu. Ft.

Dry Hole _____

Abandoned _____

Date

FEB 16 1944 19

S. J. LEWIS Scout