

KANSAS

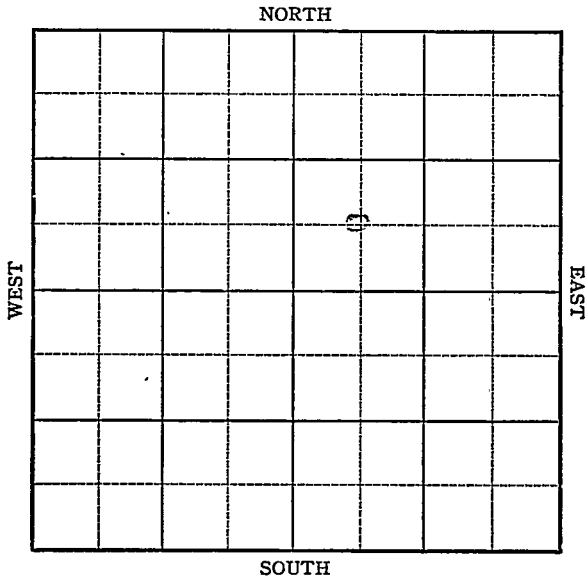
Stafford

FORM 51 5M 6-46 PETROL

Section 19 Township 21 Range 12-W

Well No. #1 Hall

Company Stanolind



Sec. 19 Twp. 21 R. 12W

Well No. #1 Hall Farm

Stanolind Company

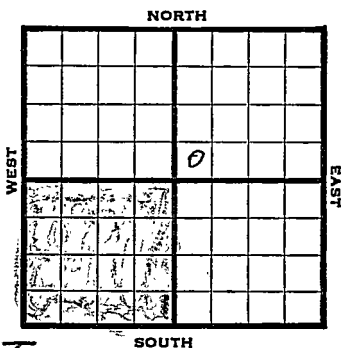
Mueller

\_\_\_\_\_ Ft. from N. Line

330 \_\_\_\_\_ Ft. from S. Line

\_\_\_\_\_ Ft. from E. Line

330 \_\_\_\_\_ Ft. from W. Line



SW NE

OFFSET

1946

1269

REPORT

8/14	Location	
8/20	9" @ 697 Drlg 1335'	
8/27	Anhy 692' Lans 3267 Drlg 3310'	
9/5	Arb 3575 3584 TD 5" @ 3576 300' oil 6 hrs	
9/12	Arb. 3575' 5" set 3576'. T.D. 3584' Filled up 300' oil in hole in 3 hrs. 500 acid Swabbed 14 bbls. oil per hour. 1834' off bottom.	(Tel)
9/19	" "	"
9/25	" "	"
10/8	" "	"
10/15	" "	"
10/22	" "	"
11/6	" "	"
11/12	" "	"
11/20	" "	"

OVER

1946

11/27

Arb 3575'  
5" @ 3576'  
500 Acid  
Pump 205 Pot  
TD 3584'  
40 Grav.

**COMPLETED**

KANSAS

Kansas Pool Name Mueller

Map No. 46 Sec. 19 Twp. 21 R. 12W

Well No. 1 Hall

Stanolind Company

**FIRST REPORT**

Contractor

SW NE

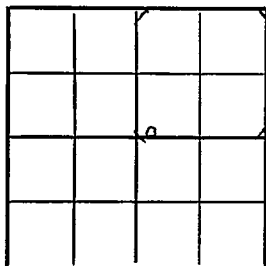
**SECTION PLAT**

           Ft. from N. Line

330 Ft. from S. Line

           Ft. from E. Line

330 Ft. from W. Line



Stafford County

Location X

Rig up           

Drilling and Remarks:

**RECORD**

Cased            in.,            ft.

Sand           

Gas           

Oil           

Total Depth           

**PRODUCTION**

1st 24 hrs. Nat.           

1st 24 hrs. after shot           

Gas            Cu. Ft.

Dry Hole           

Abandoned           

Date

AUG 14 1946 19

S. J. LEWIS Scout

Misc. Small Maps \_\_\_\_\_  
Cards Large \_\_\_\_\_  
Tracing MS \_\_\_\_\_  
France Map \_\_\_\_\_  
Scarborough Map \_\_\_\_\_  
Pierce Map MS \_\_\_\_\_  
Geological Dept \_\_\_\_\_  
Pierce Plat Book \_\_\_\_\_



Misc. Small Maps *MS*  
Cards *Sarah*  
Tracing *MS*  
France Map *MS*  
Scarborough Map *MS*  
Pierce Map *MS*  
Geological Dept.  
Pierce Plat, Book