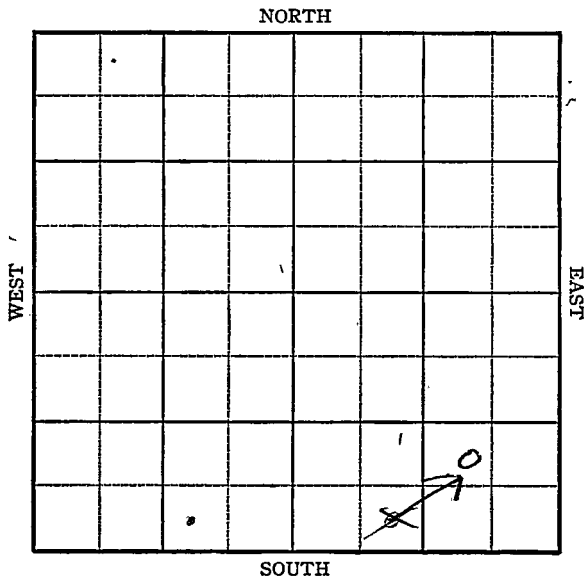


Section 19 Township 21 Range 12W

Well No. 2 McCrary

Company Mid-States etal



KANSAS Stafford

Sec. 19 Twp. 21 R. 12-W

Well No. #2 McCrary Farm

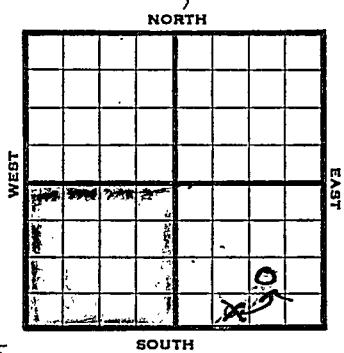
Mid-States et al Company

990 Ft. from N. Line

330 Ft. from S. Line

990 Ft. from E. Line

990 Ft. from W. Line



~~SE SW SE~~ NW SE SE

1945 Elevation 1866 REPORT

- 9/26 Location
- 10/3 "
- 10/10 "
- 10/17 "
- 10/24 RUR
- 10/31 10" @ 285  
Drlg. 1625'
- 11/7 Drlg. 2905'
- 11/14 Lans 3269  
Viola 3488  
Simp. 3511  
Arb. 3562-3564  
TD 3564  
7" @ 3562 RUST
- 11/21 TD 3568  
HFO in 4 hrs.  
Pump 236 oil in 9 hrs.
- 12/6 Top Arbuckle 3562'  
7" @ 3562'  
TD 3568'  
5000gal. acid  
Echometer potential of 9428 bbls. oil  
No water.  
Maximum allowed 3000 bbls.  
We have the SW/4 of 19-21-12W (Tel)

OVER

1945

12/5

Arb. 3562

7" © 3562

500 acid.

TD 3568

Echo Pot. 9428 oil no wtr.

Max. 3000

Grav. 40.9

COMPLETED

KANSAS

Pool Name JamesKansasMap No. 46 Sec. 19 Twp. 21 R. 12WWell No. 2 McCrary

Mid-States etal

Company

## FIRST REPORT

Contractor

SE SW SE

## SECTION PLAT


\_\_\_\_\_ Ft. from N. Line

330 Ft. from S. Line

\_\_\_\_\_ Ft. from E. Line

990

\_\_\_\_\_ Ft. from W. Line

*offset*  
Stafford CountyLocation X

Rig up \_\_\_\_\_

Drilling and Remarks:

*Hot File  
offset*

## RECORD

Cased \_\_\_\_\_ in., \_\_\_\_\_ ft.

Sand \_\_\_\_\_

Gas \_\_\_\_\_

Oil \_\_\_\_\_

Total Depth \_\_\_\_\_

## PRODUCTION

1st 24 hrs. Nat. \_\_\_\_\_

1st 24 hrs. after shot \_\_\_\_\_

Gas \_\_\_\_\_ Cu. Ft.


Dry Hole \_\_\_\_\_

Abandoned \_\_\_\_\_

Date


SEP 26 1945 19S. J. LEWIS

Scout



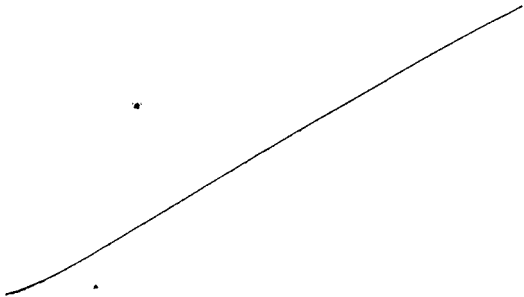
Misc Small Maps	<i>MA</i>
Cards	<i>Book</i>
Tracing	<i>0213</i>
France Map	<i>✓</i>
Scarborough Map	<i>✓</i>
Pierce Map	<i>0213</i>
Geological Dept.	
Pierce Plat Book	





Misc. Small Maps	<i>CRB</i>
Cards	<i>Parsons</i>
Tracing	<i>CRB</i>
France Map	<i>[scribble]</i>
Scarborough Map	<i>[scribble]</i>
Moody Map	<i>CRB</i>
Geological Dept.	<i>[scribble]</i>
Moody Plat Book	<i>[scribble]</i>





Misc. Small Maps	21
Cards	21
Tracing	21
France Map	21
Scarborough Map	21
Moody Map	21
Geological Dep't	
Moody Plat Book	