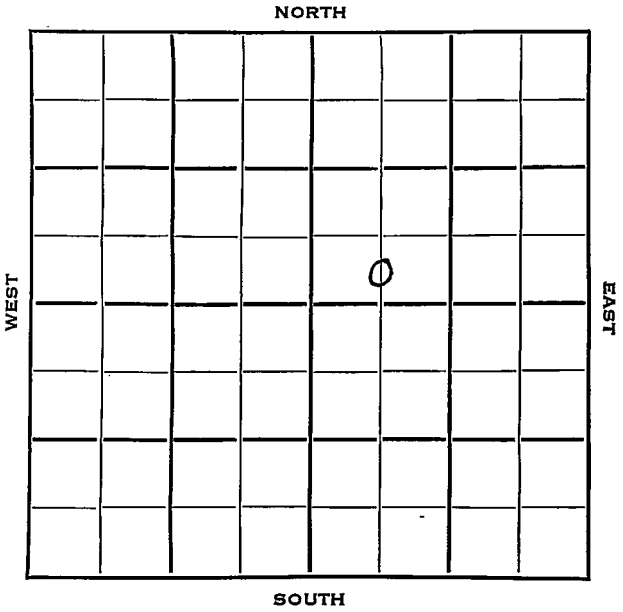


Section 19 Township 21 Range 13W

Well No. #1 Pundsack

Company Don Jones



SEC: 19	TWP. 21	R. 13W ✓
------------	------------	-------------

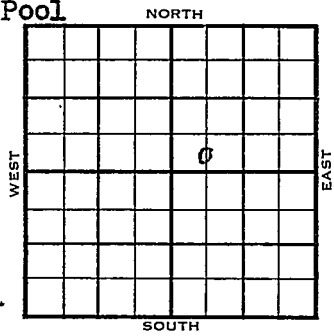
WELL NO. #1 Pundsack FARM

COMPANY Don Jones

CONTRACTOR

Pundsack Pool

_____ Ft. from N. Line
 330 _____ Ft. from S. Line
 _____ Ft. from E. Line
 660 _____ Ft. from W. Line



C S L SW NE

	ELEVATION	REPORT
1953	1913'	
10/7	Spud 9-28-53 8" @ 354' Drlg 1300'	
10/14	Heeb 3236' Br li 3359 Lans 3371 DST 3435-56, 1 hr, 60' HO & GCM 190' oil 1280# DST 3486-3503, 1/2 hr, 30' hvly O & GCM, 300' oil Drlg.	
10/21	DST 3510-40, 1 1/2 hrs, 75' O & GCM, 300' gassy oil, 1210#	
10/28	Arb. 3725' TD 3727' 5" @ 3726 DD 3728' 22 go 12 hrs., 500A No Help 1000A, no help DD 3735' 1 BOPH, 500A	
11/4	No Help, DD 3739 TD S/3 boph 500A	
11/11	NR	
12/22	Spud 9-28-53 Oil Well TD 3739' 8" @ 354' Heeb 3236', Br. Lime 3359', Lans 3371' DST 3435'-56' opn 1 hr, rec 60' ho & gc	

1953

Information brought forward.

12/22

190' oil, 1280#
DST 3486'-3503' opn $\frac{1}{2}$ hr, rec 30' ho
& gcm 300' oil,
DST 3510'-40' opn $1\frac{1}{2}$ hr, rec 75' ho
& gcm 300' gassy oil 1210#
Arb 3725'
TD 3727'
5" @ 3726'
DD 3728'
22 go 12 hr. 500 A 1000 A DD 3735'
1 boph 500 A DD 3739'
S/ 3 boph 500 A S/ 3/4 boph SP
3555 12/ 3531-35 B/ 5 bo 1 hr.
750 A FU 2500' oil S/ 25 to 30 boph
18/ 3512-18 P/ 10 boph
Comp 276 bopd.

COMPLETED

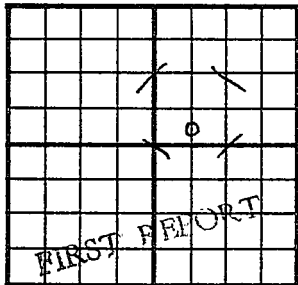
County Stafford State Kansas

Sec. 19 (Blk. Twp.) 21 (Sur. Rge.) 13W Map No.

Operator Don Jones

Well No. 1 Farm Pundsack

Elev. _____ Location G S L SW NE



330 Ft. From S Line NE

660 Ft. From W Line Quarter

1st. Report OCT 7 1953

Completion _____

Remarks _____

Spudding Date 9-28-53

Drlg. Data Pundsack Pool

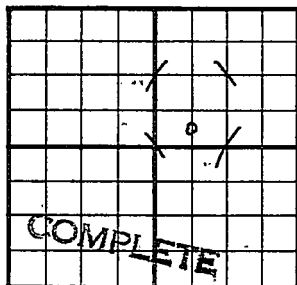
8 1/2 @ 354 drlg. 1300

OCT 9 1953

Plant Cards
.....
and Wet Mass
.....
.....
.....
Misc.

5

Dir. Data

County Stafford State KansasSec. 19 (Blk. 21) (Sur. 13W) (Twp. 21) Map No.Operator Don JonesWell No. 1 Farm PundsackElev. 1913 Location C S L S W NE330 Ft. From S Line NE660 Ft. From W Line Quarter

1st. Report

Completion DEC 22 1953Remarks Pundsack PoolSpudding Date 9-28-53Drlg. Data Oil well TD 37398" @ 354 Heeb. 3236 Br. lime 3359Lans. 3371 DST 3435-56 open 1 hr.Rec. 60' ho & gcm 190' oil 1280#DST 3486-3503 open $\frac{1}{2}$ hr. Rec. 30' ho &gcm 300' oil DST 3510-40 open $1\frac{1}{2}$ hr.Rec. 75' ho & gcm 300' gassy oil 1210#Arb. 3725 TD 3727 5" @ 3726 DD 372822 go 12 hr. 500 A 1000 A DD 37351 boph 500 A DD 3739 S/ 3 boph 500 AS/ $\frac{3}{4}$ boph SP 3555 12/ 3531-35B/ 5 go 1 hr. 750 A FU 2500' oilS/ 25 to 30 boph 18/ 3512-18 P/ 10 bophComp. 276 bopd

J. G. McGEHEE

DEC 29 1933

Scout Cards
Land Settlement
La.
Fraser
Pierce
Misc.

33

Drig. Date