

**KANSAS**

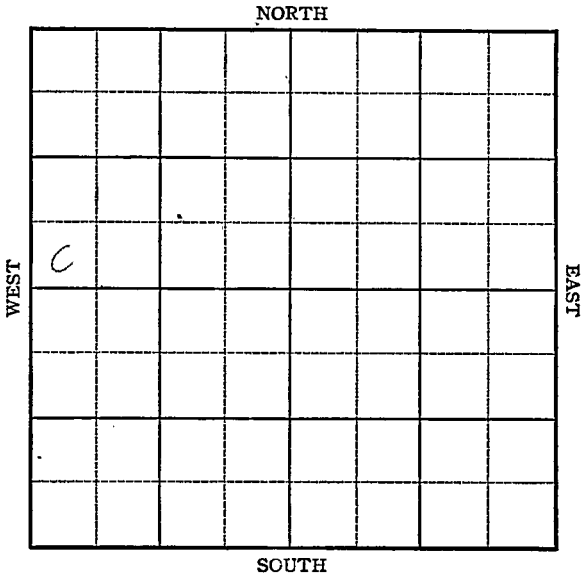
Stafford County

FORM 51 5M 11-44 PETROL

Section 2 Township 21 Range 14W

Well No. #1 Hartman

Company Hanum Drlg. et al



**KANSAS**

*Special*  
Stafford County  
21 R. 14W

Sec. 2 Twp. \_\_\_\_\_ R. \_\_\_\_\_

Well No. #1 Hartman Farm \_\_\_\_\_

Henum Drlg. et al Company \_\_\_\_\_

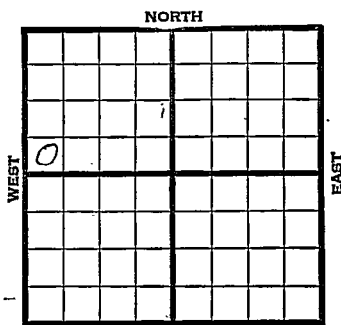
Wildcat

\_\_\_\_\_ Ft. from N. Line

330 Ft. from S. Line

\_\_\_\_\_ Ft. from E. Line

330 Ft. from W. Line



SW NW Edwards 1911

1945

R E P O R T

3/28 Drlg. 200'

4-4 Set 8" @ 637'  
Anhydrite 805'  
Drilling 2285'

4-12 Topeka 2890'  
Douglas 3280'  
Lansing 3348'  
B K C 3568'  
Conglomerate 3589'  
Drilling 3640'

4-18 Arbuckle 3762'  
Total Depth 3785'

**ABANDONED**

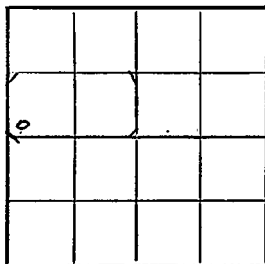
Pool Name WildcatMap No. 82 Sec. 2 Twp. 21 R. 14WWell No. 1 HartmanHanum Drlg. etal Company

FIRST REPORT

Contractor

SW NW

## SECTION PLAT



\_\_\_\_\_ Ft. from N. Line

330 Ft. from S. Line

\_\_\_\_\_ Ft. from E. Line

330 Ft. from W. LineStafford

Location \_\_\_\_\_

Rig up \_\_\_\_\_

Drilling and Remarks:

200'

*2 1/2 hrs 7 min*

## RECORD

Cased \_\_\_\_\_ in., \_\_\_\_\_ ft.

Sand \_\_\_\_\_

Gas \_\_\_\_\_

Oil \_\_\_\_\_

Total Depth \_\_\_\_\_

## PRODUCTION

1st 24 hrs. Nat. \_\_\_\_\_

1st 24 hrs. after shot \_\_\_\_\_

Gas \_\_\_\_\_ Cu. Ft.

Dry Hole \_\_\_\_\_

Abandoned \_\_\_\_\_

Date

MAR 28 1945 19

S. J. LEWIS

Scout

Kansas Pool Name WildcatMap No. 82 Sec. 2 Twp. 21 R. 14WWell No. 1 HartmanHannum Dring. et al CompanyABANDONED Contractor

SW NW

E11911  
SECTION PLAT         Ft. from N. Line330 Ft. from S. Line         Ft. from E. Line330 Ft. from W. Line

0			

StaffordLocation         Rig up         

Drilling and Remarks:

See #3762

## RECORD

Cased          in.,          ft.Sand         Gas         Oil         Total Depth 3785

## PRODUCTION

1st 24 hrs. Nat.         1st 24 hrs. after shot         Gas          Cu. Ft.Dry Hole         Abandoned         

Date

APR 1 8 1945

19

S. J. LEWIS Scout