

O. W. P. B

Stafford KANSAS

2

21

14 W

Section _____ Township _____ Range _____

1 Shumacker

Well No. _____

Company Lee Phillips *Bankoff Oil.*

NORTH

				0			

WEST

EAST

SOUTH

Sec. 2 Twp. 21 R. 11W

Well No. #1 Shumacker Farm

Lee Phillips Company

Anschutz Drlg. Contractor

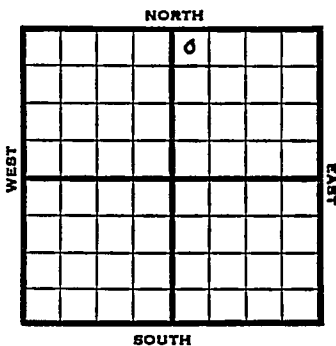
Wildcat.

330 Ft. from N. Line

_____ Ft. from S. Line

_____ Ft. from E. Line

330 Ft. from W. Line



NW NW NE
Phillips Pet. - DHM

1953 Elev. 1908' REPORT

7/1 Spud 6-27-53
8" @ 320'
Anhy 775'
Drlg 1800'

7/8 Heeb 3127, Tor 3143, Br li 3236, Lans 3248
DST 3367-72, 1 hr., 45' O&GCM, 270' free oil, 90' SW, 749#
DST 3395-3408, 1 hr., 520' free oil, 30' OCM, 840#
Drlg. 3425'

7/22 Arb 3472
DST 3472-90, 1 hr., 285' clean oil, 270' mco, 60' ocm, 700#
RTD 3490
5" @ 3480
CO 3490
S/5 boph 12 hrs., POP

7/29 P/100 BOP^D

8/5 NR

8/12 Spud 6-27-53
Oil Well
TD 3490'
8" @ 320'

3472
1908
1564

OVER

1953

Information brought forward.

8/12

Anhy 775, Heeb 3127, Tor 3143, Anhy
Br. Lime 3236, Lans 3248,
DST 3362-72 opn 1 hr, rec 45' o & gcm
270' free oil, 90' sw, 749#
DST 3395-3408' opn 1 hr, rec 520'
free oil 30' ocm 840# Arb 3472,
DST 3472-90 opn 1 hr, rec 285' clean
oil, 270' mco 60' ocm, 700#
TD 3490'
5" @ 3480'
CO to 3490'
S/ 5 boph 12hr.
P/ 100 boph
Comp. 386 bopd.

COMPLETED

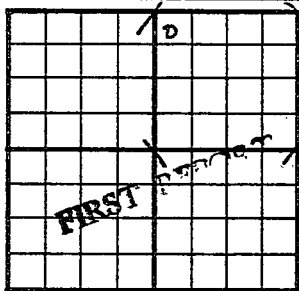
County Stafford State Kansas

Sec. 2 (Blk. Twp.) 21 (Sur. Rge.) 14W Map No.

Operator Lee Phillips

Well No. 1 Farm Shumacker

Elev. _____ Location NW NW NE



330 Ft. From N Line NE

330 Ft. From W Line Quarter

Ist. Report JUL 1 1953

Completion _____

Remarks Phillips Pet. DHW

Anschutz Drig. - Contr.

Spudding Date 6-27-53

Drig. Data Wildcat

8" @ 320 Anlay 775 drlg. 1800

JUL 5 1953

Scout Cards
Lang Small Map
Lang Wall Map
Tracing
France Map
Pierce Map
Misc

Orig. Data

AUG 19 1913

Scout Cards
Can & Small Map
Land Wall Map
Tracings
France Map
Pierce Map
Misc

5


Prig. Date

O. W. P. B.

FORM 513 SUNRAY

County Stafford Elev. _____
 Sec. 2 Twp. 21 Rge. 1 LW
 Company Bankoff Oil (Lee Phillips)
 Farm Name Shumacher No. 1

TOPS	DEPTH	LOG	DATUM	Loc. in Sec.
Anh.				OWPB
Tp.				NW NW NE
H.				
Tr.				
Dg.				
Bl.				
L.				Geol. _____
K.C.	<u>3248</u>			Contr. _____
B.K.C.				
Ce.				
C.				
M.				Pool
M.				<u>SE Pritchard</u>
K.				
Mz.				
Mo.				
V.				
S.				
S.				
A.	<u>3472</u>			
R.				
Pe.				
G.				
T.D.	<u>3490</u>			



Date Comm. 5" @ 3480 Comm. 8-5-53
 Well dec. to 5 bo 35 bwpd
 CO PB 3479 24/ 3470-77 250 A
 S/ load 90% wtr. PB 3450 24/ 3402-08
 500 M-A S/ 49.80 bo S/ 241 BHGCC 4 1/2 hr.
 WOP

[Handwritten signature]

County Stafford Elev. 1910 RB
 Sec. 2 Twp. 21 Rgs. 1 4W
 Company Bankoff Oil (Lee Phillips)
 Farm Name Shumacher No. 1

TOPS'	DEPTH	LOG	DATUM
Anh.			
Tr.			
H.			
Tr.			
Dg.			
Bl.			
L.			
K.C.	3248		
B.K.C.			
Ce.			
C.			
M.			
M.			
K.			
Mz.			
Mo.			
V.			
S.			
A.	3472		
R.			
PE.			
G.			
TR.	3490		

Loc. in Sec. OWPB
NW NW NE
 Geol. _____
 Contr. _____
 Pool SE Pritchard

	D	
	JAN 9 57	
COMPLETE		

Date Comm.

5" @ 3480 Comp. 8-5-53

Well dec. to 5 bo 35 bwpd

CO PB 3479 24/ 3470-77 250 A

S/ load 90% wtr. PB 3450 24/ 3402-08

500 M-A S/ 49.80 bo S/ 241 BHCCO 4 1/2 hr.

WOP NOV 28 56 ws Pot. DEC 5 56 DEC 12 56 DEC 19 56

DEC 25 56 ✓ JAN 2 57 JAN 9 57 \$ 30 Bopd

2 O.B. P. 100 Bopd no/w

P. 25 Bopd no/wtr

Co.

Loc.

No.

Sec.

T.

R.