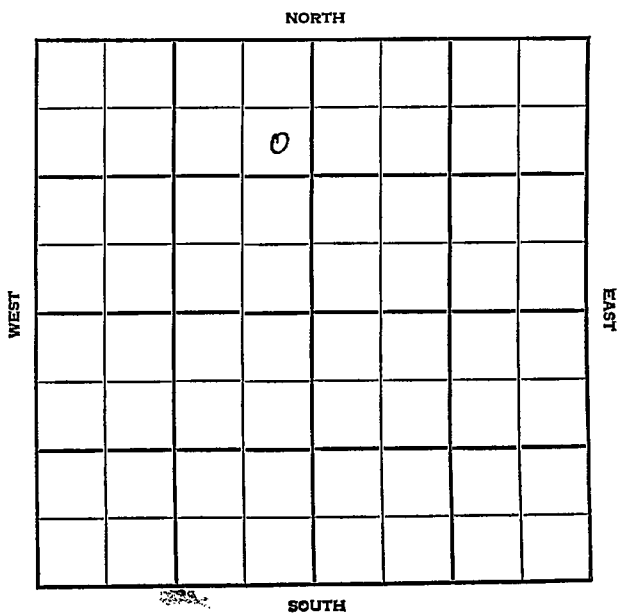


Section 2 Township 21 S Range 14 W

Well No. # 2 Engleman

Company Bankoff



Stafford

KANSAS

SEC.	TWP.	R.
2	21 S	11 W
WELL NO. # 2 Engleman FARM		
COMPANY Bankoff		
CONTRACTOR		

Anschutz
Smallwood

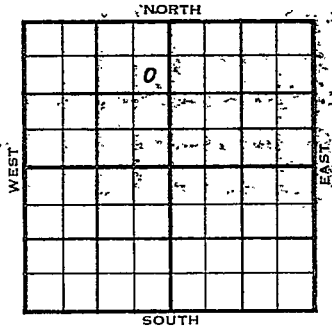
990 Ft. from N. Line

Ft. from S. Line

330 Ft. from E. Line

Ft. from W. Line

SE NE NW



	ELEVATION	REPORT
1954	1909'	
12/8	RURT	
1955 1/19	Spud 12-7-54 - Oil Well TD 3548' 8" @ 785' Anhy 782', Heeb. 3157', Br lime 3270', Lans. 3281' DST 3433-55', opn 1 hr., rec. 33' mud, Off DST 3398-3455', opn 1 hr., rec. 30' mud, Off Simp. 3507', ReArb. 3535', Arb. 3538' DST 3538-43', opn 1 hr., rec. 332' oil, 60' mud, 650# TD 3543' 5" @ 3539' DD 3545' 3/4 boph DD 3546', 1000A S/3 boph DD 3548', 2000A S/4 boph Comp. 95 bopd 2% wtr.	

COMPLETED

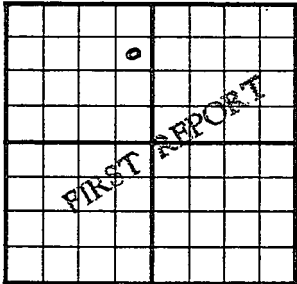
County **Stafford** State **Kansas**

Sec. **2** (Blk. Twp.) **21S** (Sur. Rge.) **14W** Map No.

Operator **Bankoff**

Well No. **2** Farm **Engleman**

Elev. Location **SE NE NW**



990 Ft. From **N** Line

330 Ft. From **E** Line **NW** Quarter

Ist. Report **DEC 8 1954**

Completion

Remarks **Anschutz tools**

Spudding Date

Drlg. Data **Smallwood**

RURT

FABEN GILSTRAP

County Stafford State Kansas
 Sec. 2 (Blk. 21) (Sur. 14W) Map No.
 Operator Bankoff
 Well No. 2 Farm Engleman
 Elev. 1909 Location SE NE NW

990 Ft. From N Line NW
330 Ft. From E Line Quarter
 Ist. Report
 Completion JAN 1 9 1955
 Remarks Smallwood Pool
Anschutz - Contr.
 Spudding Date 12-7-54

Drilg. Data Oil well TD 3548
8" @ 785 Anhy 782 Heeb. 3157
Br. lime 3270 Lans. 3281 DST 3433-55
open 1 hr. Rec. 33' mud 0# DST 3398-
3455 open 1 hr. Rec. 30' mud 0#
Simp. 3507 ReArb. 3535 Arb. 3538
DST 3538-43 open 1 hr. Rec. 332' oil
60' mud 650# TD3543 5" @ 3539
DD 3545 3/4 boph DD 3546 1000 A
S/ 3 boph DD 3548 2000 A S/ 4 boph
Comp. 95 bopd 2% wtr.