

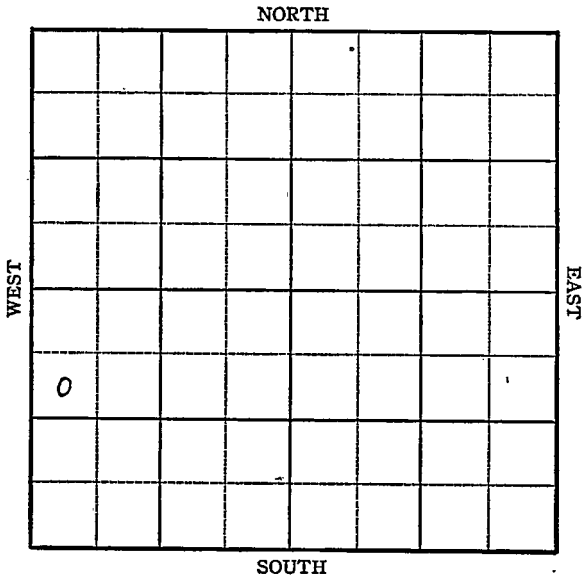
KANSAS Stafford

FORM 51 5M PETROL

Section 20 Township 21 Range 12-W

Well No. #1 Lacy

Company B & R Drlg



KANSAS

Stafford County ✓

Sec. 20 Twp. 21 R. 12W

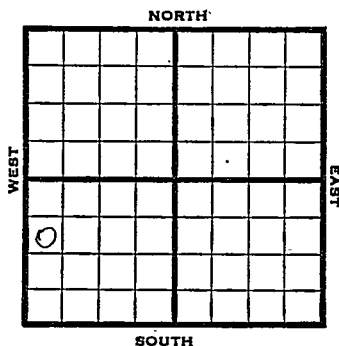
Well No. #1 Lacy Farm \_\_\_\_\_  
B & R Drlg. Company \_\_\_\_\_

James  
990 \_\_\_\_\_ Ft. from N. Line

\_\_\_\_\_ Ft. from S. Line

\_\_\_\_\_ Ft. from E. Line

330 \_\_\_\_\_ Ft. from W. Line



SW NW SW

1946 Ele v 1864' REPORT

3/6 RUR

3/13 "

3/21 8" - 250'  
Drlg. 1595'

3/28 Anhy 677' Drlg. 3182'

4/4 Lans. 3276  
Viola 3515  
Simp. 3547  
Arb. 3581-3583  
TD 3583 SO  
5" @ 3581 RUST

4/10 TD 3589  
Swb 10 oil

4/16 1000 acid swb 7½ oil PH

4/23 " " "

5/1 Pump 35 oil in 6 hrs

5/7 " " "

5/14 " " "

5/21 " " "

5/29 " " "

6/5 TD 3594½  
1300' oil ½ hr.  
2000 acid.

6/19 Arb 3581' **COMPLETED**  
5" @ 3581'  
3000 acid  
Pump 10 Pot, 40.0 Gr  
TD 3594½'

Kansas Pool Name James

**KANSAS**  
 Map No. 46 Sec. 20 Twp. 21 R. 12W

Well No. 1 Lacy

B & R Dr. lg. Company

**FIRST REPORT**

Contractor

SW NW SW


**SECTION PLAT**

990 Ft. from N. Line

\_\_\_\_\_ Ft. from S. Line

\_\_\_\_\_ Ft. from E. Line

330 Ft. from W. Line



Stafford County

Location \_\_\_\_\_

Rig up \_\_\_\_\_

Drilling and Remarks:

RUR

**RECORD**

Cased \_\_\_\_\_ in., \_\_\_\_\_ ft.

Sand \_\_\_\_\_

Gas \_\_\_\_\_

Oil \_\_\_\_\_

Total Depth \_\_\_\_\_

**PRODUCTION**

1st 24 hrs. Nat. \_\_\_\_\_

1st 24 hrs. after shot \_\_\_\_\_

Gas \_\_\_\_\_ Cu. Ft.

Dry Hole \_\_\_\_\_

Abandoned \_\_\_\_\_

Date

MAR 6 1946

S. J. LEWIS Scout

**KANSAS** Kansas Pool Name James  
 Map No. 46 Sec. 20 Twp. 21 R. 12W  
 Well No. 1 Lacy

B & R Drlg. Company

**COMPLETED**

Contractor

SW NW SW

*E. 1, 1864*  
**SECTION PLAT**

990 Ft. from N. Line  
 \_\_\_\_\_ Ft. from S. Line  
 \_\_\_\_\_ Ft. from E. Line  
330 Ft. from W. Line

o			

Stafford County

Location \_\_\_\_\_

Rig up \_\_\_\_\_

Drilling and Remarks:

*Cor 43581*  
*5" @ 3581*  
*3000 acid*  
*Pump 10 ft*  
*40' - 1/2*

**RECORD**

Cased \_\_\_\_\_ in., \_\_\_\_\_ ft.  
 Sand \_\_\_\_\_  
 Gas \_\_\_\_\_  
 Oil \_\_\_\_\_  
 Total Depth 3594 1/2

**PRODUCTION**

1st 24 hrs. Nat. \_\_\_\_\_  
 1st 24 hrs. after shot \_\_\_\_\_  
 Gas \_\_\_\_\_ Cu. Ft.  
 Dry Hole \_\_\_\_\_  
 Abandoned \_\_\_\_\_

Date

JUN 19 1946

S. J. LEWIS Scout