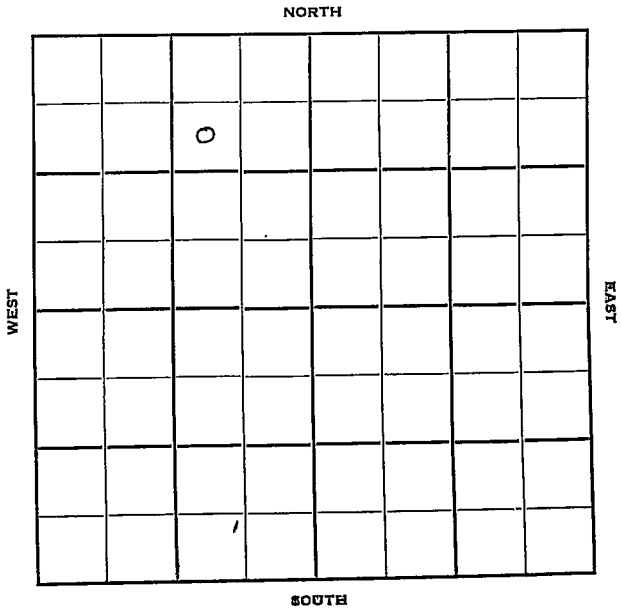


Section 20 Township 21 Range 13-W

Well No. #1 Walter

Company Petroleum Inc.



Sec. 20 Twp. 21 R. 13-W

Well No. #1 Walter Farm

Petroleum Inc. Company

Contractor

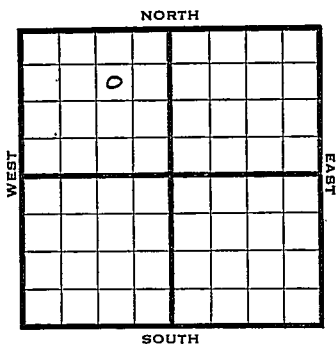
990 Ft. from N. Line

_____ Ft. from S. Line

990 Ft. from E. Line

_____ Ft. from W. Line

SW NE NW



1950

Elev 1906

REPORT

8/23

MM

9/6

Spud 8-23-50

8" @ 212

Br lime 3364

Cong 3616

Arb 3728

TD 3738

D&A

Lans 3376

Viola 3643

ABANDONED

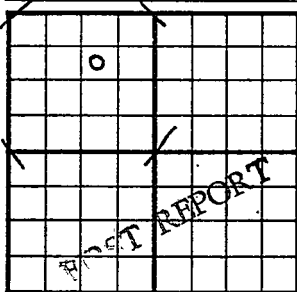
County **Stafford** State **Kansas**

Sec. **20** (Blk. Twp.) **21** (Sur. Rge.) **15W** Map No.

Operator **Petroleum Inc.**

Well No. **I** Farm **Walter**

Elev. _____ Location **SW NE NW**



990 Ft. From **N** Line **NW**

990 Ft. From **E** Line **Quarter**

Ist. Report **AUG 23 1950**

Completion _____

Remarks _____

Spudding Date _____

Drlg. Data _____

M I N

J. E. TYRA

AUG 25 1950

Scout Cards 7 W
Land Small Map
Land Wall Map 3
Tracings
France Map
Pierce Map
Misc.

Orig. Data

SEP 11 1950

Scout Cards	700
Land Small Map	
Land Wall Map	3
Tracings	
FRANCE Map	
Flora Map	
Misc.	

Dirig. Data