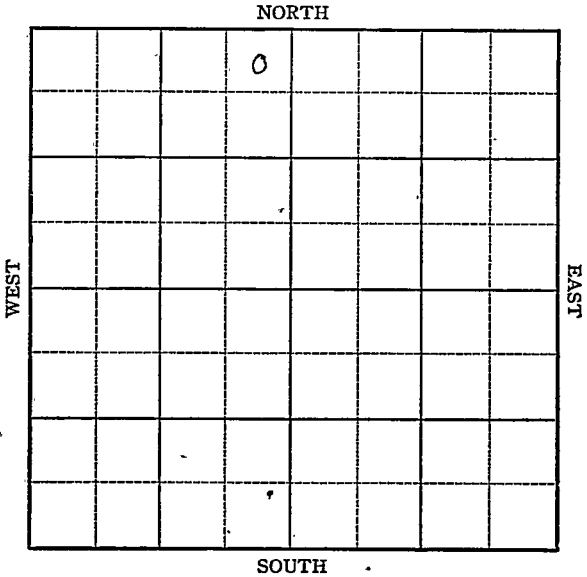


Section 20 Township 21 Range 11-W

Well No. #1, Kasselmen

Company: Champlin Refg.



Sec. 20 Twp. 21 R. 11W

Well No. #1 Kasselmann Farm

Champlin Ref. Company

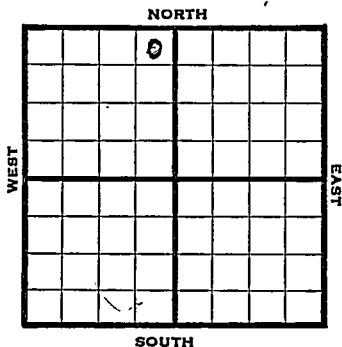
Sand Hills

330 Ft. from N. Line

\_\_\_\_\_ Ft. from S. Line

330 Ft. from E. Line

\_\_\_\_\_ Ft. from W. Line



NE NW

1946

1765

REPORT

8/28	Location
9/5	"
9/10	"
9/18	"
9/24	"
10/1	"
10/8	"
10/15	"
10/22	Surface hole
10/29	" "
11/6	Lans 3142'
	Arb 3450'
	TD 3485'

ABANDONED

KANSAS Pool Name Sand Hills  
 Map No. 216 Sec. 20 Twp. 21 R. 11W  
 Well No. 1 Kasselmann

Champlin Ref. \_\_\_\_\_ Company \_\_\_\_\_

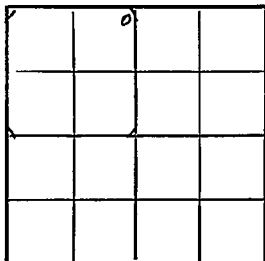
**FIRST REPORT**

Contractor \_\_\_\_\_

NE NW

**SECTION PLAT**

330 Ft. from N. Line  
 \_\_\_\_\_ Ft. from S. Line  
330 Ft. from E. Line  
 \_\_\_\_\_ Ft. from W. Line



Stafford County

Location x  
 Rig up \_\_\_\_\_  
 Drilling and Remarks: \_\_\_\_\_

**RECORD**

Cased \_\_\_\_\_ in., \_\_\_\_\_ ft.  
 Sand \_\_\_\_\_  
 Gas \_\_\_\_\_  
 Oil \_\_\_\_\_  
 Total Depth \_\_\_\_\_

**PRODUCTION**

1st 24 hrs. Nat. \_\_\_\_\_  
 1st 24 hrs. after shot \_\_\_\_\_  
 Gas \_\_\_\_\_ Cu. Ft.  
 Dry Hole \_\_\_\_\_  
 Abandoned \_\_\_\_\_

Date

AUG 28 1946 19

S. J. LEWIS Scout

**KANSAS**

Sand Hills

Form 26 200 Bks. 10-46 Petrol  
**Kansas**

Map No. 46 Sec. 20 Twp. 21 R. 11W

Well No. 1 Kasselman

Champlin Ref. Company

**ABANDONED**

Contractor

NE NW

*E. 11765*  
**SECTION PLAT**

330 Ft. from N. Line

\_\_\_\_\_ Ft. from S. Line

330 Ft. from E. Line

\_\_\_\_\_ Ft. from W. Line

	G		

Stafford County

Location \_\_\_\_\_

Rig up \_\_\_\_\_

Drilling and Remarks:

*Lease 3142*  
*Acct 3458*

**RECORD**

Cased \_\_\_\_\_ in., \_\_\_\_\_ ft.

Sand \_\_\_\_\_

Gas \_\_\_\_\_

Oil \_\_\_\_\_

Total Depth 3485

**PRODUCTION**

1st 24 hrs. Nat. \_\_\_\_\_

1st 24 hrs. after shot \_\_\_\_\_

Gas \_\_\_\_\_ Cu. Ft.

Dry Hole \_\_\_\_\_

Abandoned \_\_\_\_\_

Date

NOV 6 1946 19

S. J. LEWIS Scout