

KANSAS

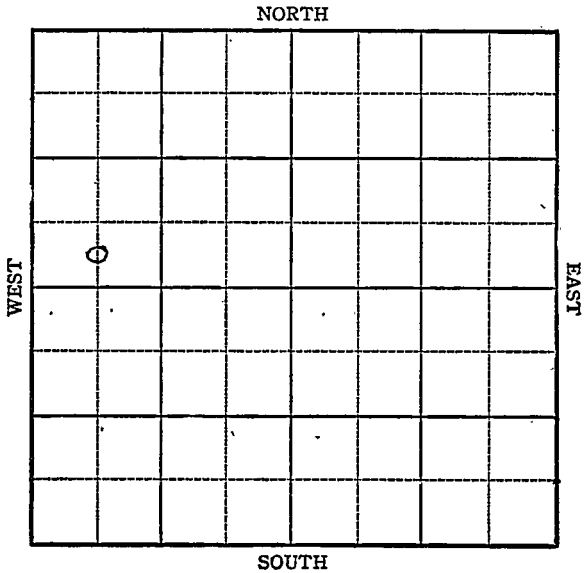
Stafford County

FORM 51 5M BR1X

Section 21 Township 21S Range 12W

Well No. #1, Krkosska

Company Republic Nat.



Sec. 21 Twp. 21 S R. 12W

Well No. #1 Krkosska Farm

Republic Nat. Company

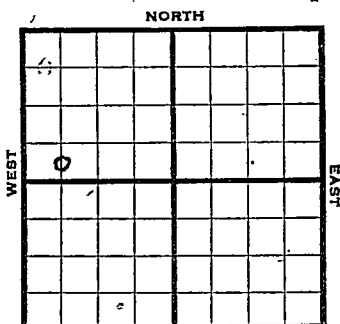
Fischer

       Ft. from N. Line

330 Ft. from S. Line

       Ft. from E. Line

660 Ft. from W. Line



C S L SW NW Elev. 1860

R E P O R T

1944

12/27

RUR

1945

1/3

"

1/10

8" @ 316

Anhy 616

Drlg 700

1/17

Drlg 2788

1/26

Lans 3244'

Cong 3483

Viola 3488

Simp sd 3495

Arb 3553

TD 3558 Sat.

5" @ 3553' RUST

1/31

" " " "

2/7

TD 3585 SO 4200 acid

2/14

TD 3595 25 Qts to 3570-90

500 oil, 500 acid

2/21

TD 3601 1000 acid swb 3 oil PH .

2/28

" " " " " " " "

3/7

" " " " " " " "

3/14

Pump 2 1/2 oil PH

3/23

TD 3687

PB 3618' 500 acid.

BB 3605

OVER

1945

3/29 5000 acid.

4/5 " "

4/12 " "

4-18 Arbuckle 3553'

5" at 3553'

PB 3605'

1000 acid

Pump 25 pot

37 Gravity

Total Depth 3687'

**COMPLETED**

Pool Name FischerMap No. 146 Sec. 21 Twp. 21 R. 12WWell No. 1 Krkosska

Republic Nat. \_\_\_\_\_ Company

FIRST REPORT

Contractor \_\_\_\_\_

C S L SW NW

## SECTION PLAT

\_\_\_\_\_ Ft. from N. Line

330 Ft. from S. Line

\_\_\_\_\_ Ft. from E. Line

660 Ft. from W. Line


Stafford County

Location \_\_\_\_\_

Rig up \_\_\_\_\_

Drilling and Remarks:

R. U. R.

*Hot side*

## RECORD

Cased \_\_\_\_\_ in., \_\_\_\_\_ ft.

Sand \_\_\_\_\_

Gas \_\_\_\_\_

Oil \_\_\_\_\_

Total Depth \_\_\_\_\_

## PRODUCTION

1st 24 hrs. Nat. \_\_\_\_\_

1st 24 hrs. after shot \_\_\_\_\_

Gas \_\_\_\_\_ Cu. Ft.

Dry Hole \_\_\_\_\_

Abandoned \_\_\_\_\_

Date

DEC 27 1944 19S. J. LEWIS Scout

Misc. Small Maps	LC
Cards	LC
Tracing	MS
France Map	✓
Scarborough Map	LC
Moody Map	MS
Geological Dept.	
Moody Plat Book	

Kansas Pool Name FischerMap No. 46 Sec. 21 Twp. 21 R. 12WWell No. 1 KrokosskaRepublic Nat.

Company

**COMPLETED**

Contractor

C S L SW NW

E11860

SECTION PLAT

         Ft. from N. Line330 Ft. from S. Line         Ft. from E. Line660 Ft. from W. Line

o			

Stafford County

Location         Rig up         

Drilling and Remarks:

Cr 235535' to 3553PB 36051000 ac oilPump 25 P & Y27-2-44

## RECORD

Cased          in.,          ft.Sand         Gas         Oil         Total Depth 3687

## PRODUCTION


1st 24 hrs. Nat.         1st 24 hrs. after shot         Gas          Cu. Ft.Dry Hole         Abandoned         

Date

APR 1 8 1945 19

S. J. LEWIS

Scout



Misc. Small Maps	_____
Cards	<u>see</u>
Tracing	<u>Q B</u>
France Map	<u>[scribble]</u>
Scarborough Map	<u>[scribble]</u>
Pierce Map	<u>Q B</u>
Geological Dept.	_____
Pierce Plat Book	_____