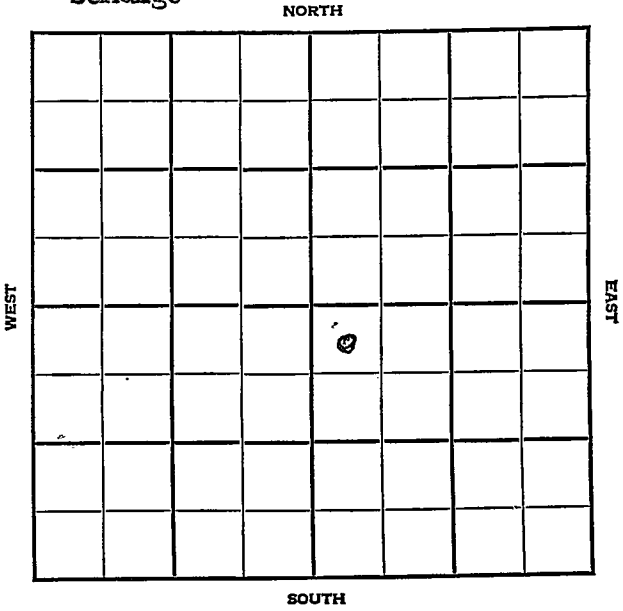


Section 21 Township 21 Range 12W

Well No. #1 Hammeke

Company Armer & Linds

Sandigo



Sec. 21 Twp. 21 R. 12W

Well No. #1 Hammeke Farm

Armer & Lindas Company

Sandigo

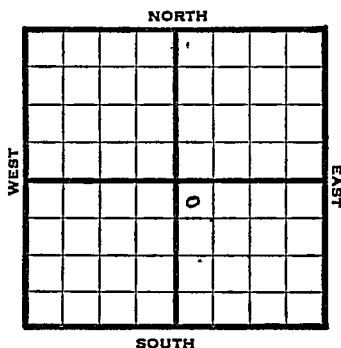
330 Ft. from N. Line

_____ Ft. from S. Line

_____ Ft. from E. Line

330 Ft. from W. Line

NW SE



1947

Elev. 1851' REPORT

12/3 Surface hole.

12/10 8" @ 186'
Drlg. 2620'

12/17 Lansing 3251'
Drlg. 3525'

12/30 Simpson 3547'
Arbuckle 3565'
TD 3569'
5" @ 3566'
TD 3575'
Swb. 72 bbls. oil 13 hrs.

1948
1/7 Swb. 4½ bbls. oil PH

1/14 "

1/21 "

1/26 500 acid
Estimate 100 bbls

2/4 Arb. 3565'
5" @ 3566'
500 acid
Pump 50 Pot
Gr. 37.0
TD 3575'
Comp.

COMPLETED

Map No. _____ Sec. 21 Twp. 21 R. 12W

Well No. 1 Hammeke

Armer & Lindas Company

FIRST REPORT

Contractor

NW SE

SECTION PLAT

330 Ft. from N. Line

_____ Ft. from S. Line

_____ Ft. from E. Line

330 Ft. from W. Line

		o	
	124		

Stafford County

Location _____

Rig up _____

Drilling and Remarks:

surface hole

RECORD

Cased _____ in., _____ ft.

Sand _____

Gas _____

Oil _____

Total Depth _____

PRODUCTION

1st 24 hrs. Nat. _____

1st 24 hrs. after shot _____

Gas _____ Cu. Ft.

Dry Hole _____

Abandoned _____

Date

DEC 3 1947 19

S. J. LEWIS

Scout

Map No. 46 Sec. 21 Twp. 21 R. 12W

Well No. 1 Hammeke

Armer & Lindas Company

COMPLETE Contractor

NW SE

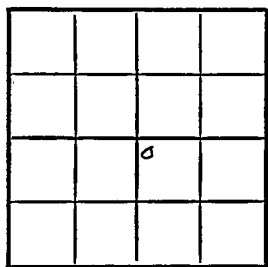
E. 1751
SECTION PLAT

330 Ft. from N. Line

_____ Ft. from S. Line

_____ Ft. from E. Line

330 Ft. from W. Line



Stafford County

Location _____

Rig up _____

Drilling and Remarks:

Cr 7355
5' @ 256
5' @ 200 C
Pump 50 B/D
07 = 50

RECORD

Cased _____ in., _____ ft.

Sand _____

Gas _____

Oil

Total Depth 2575

PRODUCTION

1st 24 hrs. Nat. _____

1st 24 hrs. after shot _____

Gas _____ Cu. Ft.

Dry Hole _____

Abandoned _____

Date

FEB 4 1948 19

S. J. LEWIS Scout