

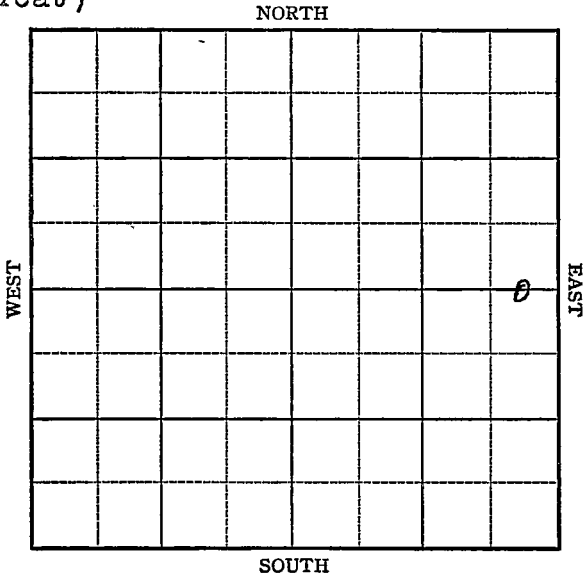
Rice

Section 21 Township 21 Range 9-W

Well No. #1 Hand

Company B. & R. Drilling

(Wildcat)



Sec. 22 21 Twp. 21 R. 9-W

Well No. #1 Hand Farm _____
B. & R. Drlg.
H. C. Bennett et al Company _____

(Wildcat)

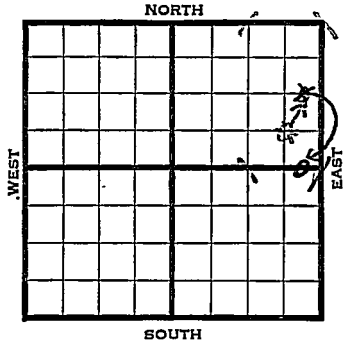
2640 Ft. from N. Line

~~1320~~
~~660~~ Ft. from S. Line

330
~~660~~ Ft. from E. Line

_____ Ft. from W. Line

Elv. 1675



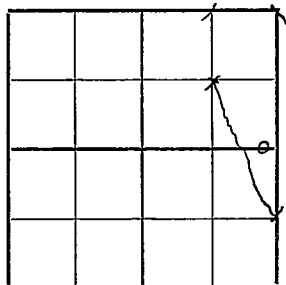
1941	REPORT
12/3	10" - 105' WOC.
12/11	Drlg. 2020
12/18	Topeka 2500 Drlg. 2995
12/24	Lans. 2985' Misener 3312 ' 3308 1/2' Cong. 3283' Kind. 3284' T.D. 3315' 7" - 3313' RUST.
12/31	Misener 3308 1/2' (Corrected) 7" - 3309 1/2' T.D. 3318' S/Gas.
1942	
1/7	Misener 3308 1/2' 7" - 3309 1/2' T.D. 3322' 13,860,000 cu. ft. gas. 697# R.P.
	COMPLETED

Map No. 49 Sec. 21 Twp. 21 R. 9WWell No. 1 HandB. & R. Drilling Company

Contractor

C $E\frac{1}{2}$ $E\frac{1}{2}$ 2640 Ft. from N. Line Ft. from S. Line330 Ft. from E. Line Ft. from W. Line

SECTION PLAT



WILDCAT

Location Rig up Drilling and Remarks: Reported C $E\frac{1}{2}$ $E\frac{1}{2}$ SE

RECORD

Cased in., ft.Sand Gas Oil Total Depth

PRODUCTION

1st 24 hrs. Nat. 1st 24 hrs. after shot Gas Cu. Ft.Dry Hole Abandoned

Date

DEC 10 1941

19

S. I. LEWIS Scout

Rice

KANSASMap No. _____ Sec. 21 Twp. 21 R. 9WWell No. 1 Hand_____ B. & R. Drilling Company_____ CORRECTION ContractorC $E\frac{1}{2}$ $E\frac{1}{2}$ SE

_____ Ft. from N. Line

1320 Ft. from S. Line330 Ft. from E. Line

_____ Ft. from W. Line

SECTION PLAT

			0

WILDCAT

Location _____

Rig up _____

Drilling and Remarks:

Reported

H. C. Bennett

C SE NE 22-21-9W

RECORD

Cased _____ in., _____ ft.

Sand _____

Gas _____

Oil _____

Total Depth _____

PRODUCTION

1st 24 hrs. Nat. _____

1st 24 hrs. after shot _____

Gas _____ Cu. Ft.

Dry Hole _____

Abandoned _____

Date

DEC 10 1941 19 _____ S. J. LEWIS Scout

Rice

Map No. 49 Sec. 21 Twp. 21 R. 9WWell No. 1 HandB. & R. Drilling Company**COMPLETED**

Contractor

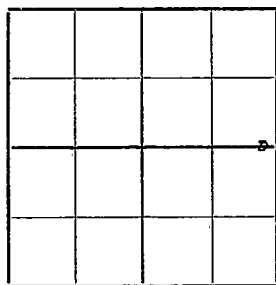
SECTION PLAT

C $E\frac{1}{2}$ $E\frac{1}{2}$ 264 Ft. from N. Line

Ft. from S. Line

330 Ft. from E. Line

Ft. from W. Line



WILDCAT

Location _____

Rig up _____

Drilling and Remarks:

*Miner 3308 1/2**7" @ 3308 1/2**13,560,000 cu ft
gas.**697 # R.P.*

RECORD

Cased _____ in., _____ ft.

Sand _____

Gas _____

Oil _____

Total Depth 3322

PRODUCTION

1st 24 hrs. Nat. _____

1st 24 hrs. after shot _____

Gas _____ Cu. Ft.

Dry Hole _____

Abandoned _____

Date

JAN 7 1942 19

S. J. LEWIS Scout