

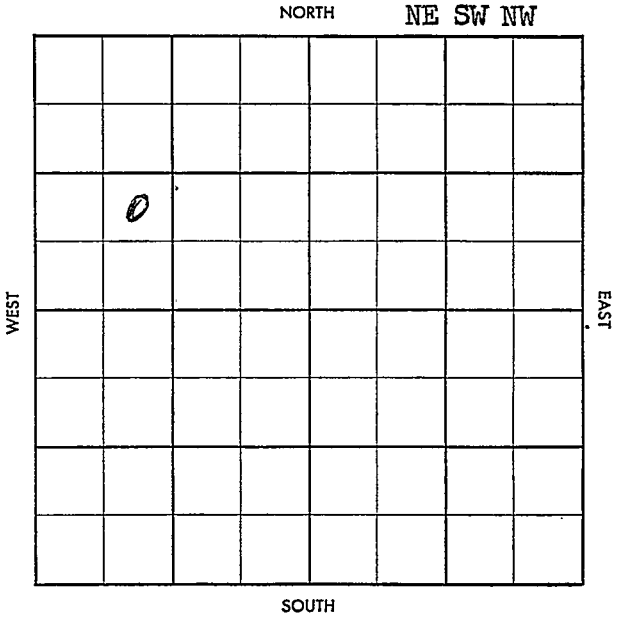
Stafford

KANSAS

SECTION 22 TOWNSHIP 21S RANGE 11W

WELL NO. #1 Strobel

COMPANY Nadel & Gussman



# WILDCAT

S-513-B

County Stafford Elev. \_\_\_\_\_

Sec. 22 Twp. 21 Rge. 1 NW

Company Nadel & Gussman

Farm Name Strobel No. 1

TOPS	DEPTH	LOG	DATUM
Anh.			
Tp.			
H.			
Tr.			
Dg.			
B.L.			
L.			
K.C.			
B.K.C.			
Ce.			
C.			
M.			
M.			
K.			
Mz.			
Mq.			
V.			
S.			
S.			
A.			
R.			
Pf.			
G.			
T.D.			

Loc. in Sec. \_\_\_\_\_

NE SW NW

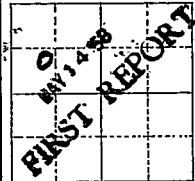
Geol. \_\_\_\_\_

Contr. \_\_\_\_\_

Reserve

Pool \_\_\_\_\_

Wildcat



Date Comm. \_\_\_\_\_

Location

Co.

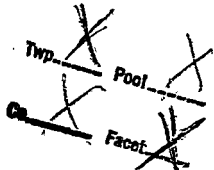
Use.

No.

Sec.

T.

R.



S-513-B

County Stafford Elev. 1937 OF 1940 RB  
 Sec. 22 Twp. 21 Rge. 14W  
 Company Nadel & Gussman  
 Farm Name Strobel No. 1

TOPS	DEPTH	LOG	DATUM
Anh.			
Tr.			
H.	<u>3289</u>		
Tr.			
Dg.			
B.L.	<u>3409</u>		
L.	<u>3418</u>		
K.C.			
B.K.C.	<u>3649</u>		
Ce.			
Cl.			
M.			
M.			
K.			
Mz.			
Mq.			
V.	<u>3700</u>		
S.	<u>Sh 3747</u>		
S.	<u>sd 3766</u>		
A.	<u>3793</u>		
R.			
Pf.			
G.			
T.D.	<u>3802</u>		

Loc. in Sec. NE SW NW  
 Geol. ✓  
 Contr. Reserve  
 Pool Wildcat

MAY 28 '58		
o		
<b>ABANDONED</b>		

Date Comm. 5-12-58  
 Location MAY 21 '58 8" 266/200 @ 5050  
MAY 28 '58 DST 3764-73 1hr 275' SW  
BHP 710/130" - no log

DOA

Co.  
Lse.  
No.  
Sec.  
T.  
R.