KANSAS

FORM 51 10M 12-46 PETROL

Stafford county

Section 23 Township 21 Range 12-W

Well No. #1, Maxwell

Company ~~Magnolia~~ Virginia Daly

NORTH

WEST

EAST

SOUTH

O.W.W.O.

FORM 252-A
5M 6-46 PETROL

KANSAS

Stafford County

Sec. 23 Twp. 21 R. 12W

Well No. 1 Maxwell Farm

~~Magnolia~~ Virginia Oil Company

Mueller Pool

330 Ft. from N. Line

Ft. from S. Line

Ft. from E. Line

330 Ft. from W. Line

NW/C

O.W.W.O.

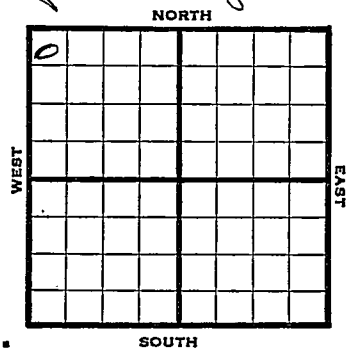

1947	Elev. 1837' REPORT
1/2	RUR
1/8	8" @ 270' Drlg 1140'
1/15	Drlg 3021'
1/21	Lans 3236 Viola 3503 Simp 3516 Arb 3566 TD 3567' 5" @ 3566 RUST
1/30	4000 Acid Shot 1½ oil Ph in 5 hrs Drlg 1530'
2/5	Drlg 3660'
2/12	TD 3692' PB 3571' WOC
2/19	" "
2/26	Arb 3566' 5" @ 3566' TD 3692'

ABANDONED

OVER

O.W.W.O.

1950 (information brought forward)
7/26 Lans 3236 Viola 3503
Arb 3566
OTD 3692
5" @ 3566
was Arb prod
to test Lans
9/27 Lans 3236 Viola 3503
Arb 3566
OTD 3692
5" @ 3566
PB to test Lans D&A
TD 3692
Abandoned

ABANDONED

O.W.W.O.

1950
10/18 Lans 3236 Viola 3533
Simp 3546 Arb 3566
OTD 3571
11/8 Lans 3236 Viola 3533
Simp 3546 Arb 3566
OTD 3571
CO to 3431
D&A

ABANDONED

Form 26 200 Bks. 10-46 Petrol Kansas KANSAS Mueller Pool

Map No. 46 Sec. 23 Twp. 21 R. 12W

Well No. 1 Maxwell

Magnolia Company

FIRST REPORT Contractor

NW/C

SECTION PLAT



330 Ft. from N. Line

Ft. from S. Line

Ft. from E. Line

330 Ft. from W. Line

Stafford County

Location

Rig up

Drilling and Remarks:

R U R

RECORD

Cased in., ft.

Sand

Gas

Oil

Total Depth

PRODUCTION

1st 24 hrs. Nat.

1st 24 hrs. after shot

Gas Cu. Ft.

Dry Hole

Abandoned

Date

JAN 2 1947 19

S. J. LEWIS Scout

Misc. Small Maps
Cards
Tracing
France Map
Scarborough Map
Pierce Map
Geological Dept.
Pierce Plat Book

Form 26 200 Bks. 10-46 Petrol KANSAS Mueller Pool

Kansas

Map No. 46 Sec. 23 Twp. 21 R. 12W

Well No. 1 Maxwell

Magnolia Company

ABANDONED Contractor

NW/C

E1,1837

SECTION PLAT

0			

330 Ft. from N. Line

Ft. from S. Line

Ft. from E. Line

330 Ft. from W. Line

Stafford County

Location

Rig up

Drilling and Remarks:

Ar + 3566

5' C 3566

RECORD

Cased in., ft.

Sand

Gas

Oil

Total Depth 3692

PRODUCTION

1st 24 hrs. Nat.

1st 24 hrs. after shot

Gas Cu. Ft.

Dry Hole

Abandoned

Date

FEB 2 6 1947 19 S. J. LEWIS Scout



Misc. Small Maps
Cards
Tracing
France Map
Scarborough Map
Pierce Map
Geological Dept.
Pierce Fist Book

Form 26 200 Bks. 11-49 Petrol

Kansas

OWWO

Map No. _____ Sec. 23 Twp. 21 R. 12W

Well No. 1 Maxwell

Virginia Drlg. Company

(was Magnolia) Contractor

NW NW NW

El. 1837

SECTION PLAT

330 Ft. from N. Line

_____ Ft. from S. Line

_____ Ft. from E. Line

330 Ft. from W. Line

Stafford County

Location _____

Rig up _____

Drilling and Remarks:

Lans. 3236
Viola 3503
Arb. 3566

OTD 3692
5" @ 3566
was Arb. prod.

RECORD

Cased _____ in., _____ ft.

Sand _____

Gas _____

Oil _____

Total Depth _____

PRODUCTION

1st 24 hrs. Nat. _____

1st 24 hrs. after shot _____

Gas _____ Cu. Ft.

Dry Hole _____

Abandoned _____

to test Lans.

Date

JUL 26 1950 19

J. E. TYRA Scout

AUG 1 1950

Scout Cards
Land Small Map
Land Wall Map
Tracings
Place Map
Page Map

FORM 275 FOR SALE BY KANSAS BLUE PRINT CO.

County Stafford State Kansas

Sec. 23 (Blk. Twp.) 21 (Sur. Rge.) 12W Map No.

Operator Virginia Drlg.

Well No. 1 Farm Maxwell

Elev. 1837 Location NW NW NW

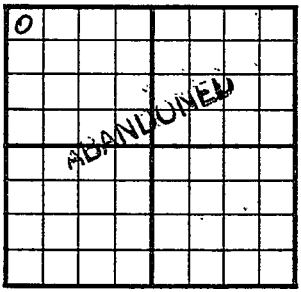

330 Ft. From N Line NW

330 Ft. From W Line Quarter

1st. Report

Completion SEP 27 1950

Remarks OWWO

Spudding Date

Drlg. Data D & A TD 3692

Lans. 3236 Viola 3503 Arb. 3566

OTD 3692 5" @ 3566 PB to test Lans.

D & A

J. E. TYRA

Drlg. Data


Scout Cards
Land Small Map
Land Wall Map
Tracings
France Map
Pierce Map
Misc.
1950

FORM 275 FOR SALE BY KANSAS BLUE PRINT CO.

County Stafford State Kansas

Sec. 23 (Blk. Twp.) 21 (Sur. Rge.) 12W Map No.

Operator Virginia Drlg.

Well No. 1 Farm Maxwell

Elev. Location NW NW NW

D							

FIRST REPORT

330 Ft. From N Line NW

330 Ft. From W Line Quarter

1st. Report OCT 18 1950

Completion

Remarks OWWO

Spudding Date

Drlg. Data

Lans. 3236 Viola 3533 Simp. 3546

Arb. 3566 OTD 3571

J. E. TYRA

OCT 20 1950

Scout Cards	7 3
Land Small Map	
Land Wall Map	3
Tracings	
France Map	
Pierce Map	
Misc.	

Orig. Data

FORM 275 FOR SALE BY KANSAS BLUE PRINT CO.

County Stafford State Kansas

Sec. 23 (Blk. Twp.) 21 (Sur. Rge.) 12W Map No.

Operator Virginia Drlg.

Well No. 1 Farm Maxwell

Elev. Location NWNW NW

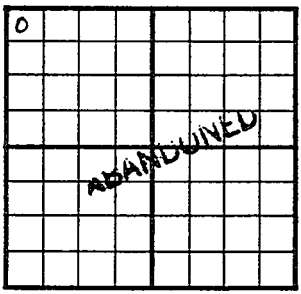

330 Ft. From N Line NW

330 Ft. From W Line Quarter

1st. Report

Completion NOV 8 1950

Remarks OWWO

Spudding Date

Drlg. Data

Lans. 3236 Viola 3533 Sirp. 3546

Arb. 3566 OTD 3571 CO to 3431

D & A

J. E. TYRA

NOV 13 1950

Scout Cards 7 W

Land Small Map

Land Wall Map

Triangle

France Map

Pierce Map

Misc.

5

Drlg. Data