

Stafford

7
KANSAS

FORM 51

Section 23 Township 21. Range 13W

Well No. 1 Schmaliang

Company Geo. F. Johnston

NORTH

		0					

WEST

EAST

SOUTH

Stafford

KANSAS ✓

Sec. 23 Twp. 21 R. 13 W

Well No. # 1 Schmalian Farm

Geo. F. Johnson Company

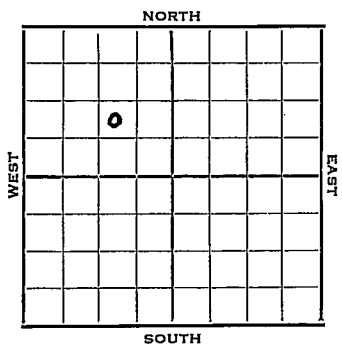
Contractor

_____ Ft. from N. Line

990 _____ Ft. from S. Line

990 _____ Ft. from E. Line

_____ Ft. from W. Line



NW SE NW
Magnolia Farmout

1953 Elev. 1868' REPORT

4/8 RUR
4/16 10" @ 326'
Drlg 2261'
4/22 Spud 4-9-53
D&A
TD 3720
10" @ 326
Heeb 3170, Tor 3189, Br line 3297,
Lans 3312
DST 3315-30, opn 1/2 hrs., rec. 30' mud
602#
Gong 3547, Simp 3652, Arb 3668
TD 3720
D&A

ABANDONED

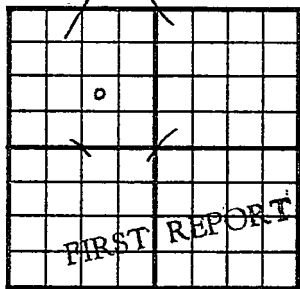
County **Stafford** State **Kansas**

Sec. **23** (Blk. Twp.) **21** (Sur. Rge.) **13W** Map No.

Operator **Geo. F. Johnston**

Well No. **1** Farm **Schmalian**

Elev. Location **NW SE NW**



990 Ft. From **S** Line **NW**

990 Ft. From **E** Line **Quarter**

1st. Report **APR 8 1953**

Completion

Remarks **Magnolia farmout**

Spudding Date

Drig. Data

RUR

J. G. McGEHEE

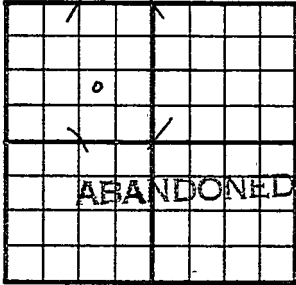
County Stafford State Kansas

Sec. 23 (Blk. 21) (Sur. 13W) (Twp.) (Rge.) Map No.

Operator Geo. F. Johnston

Well No. 1 Farm Schmalian

Elev. 1868 Location NW SE NW



990Ft. From S Line NW

990Ft. From E Line Quarter

Ist. Report

Completion APR 22 1953

Remarks

Spudding Date 4-9-53

Drig. Data D & A TD 3720

10" @ 326 Heeb. 3170 Tor. 3189

Br. lime 3297 Lans. 3312 DST 3315-30

open 1/2 hr. Rec. 30' mud 602#

Conc. 3547 Simp. 3652 Arb. 3668

TD 3720

[Faint, illegible handwritten notes and markings, possibly including 'D. & A' and 'TD 3720']