KANSAS Rice

Form 51—5M—11-38—Palace

Section 23 Township 21 Range 7W

Well No. #1 Bauer

Company Wolf Creek

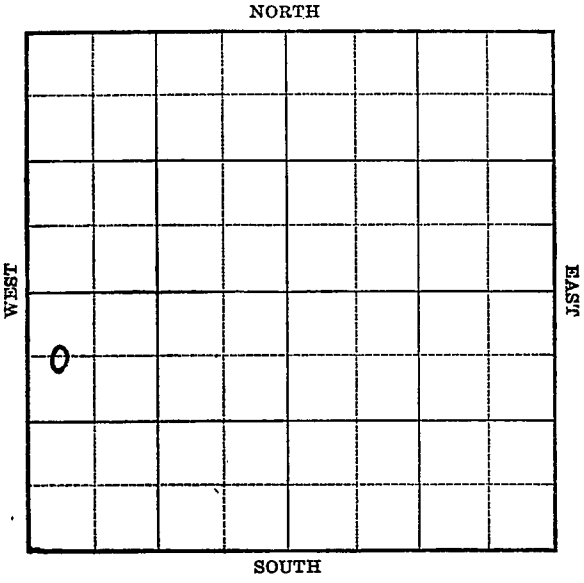

FORM 252-A 5M 4-39 KANSAS - Rice

Sec. 23 Twp. 21 R. 7-W

Well No. #1 Bauer Farm

Wolf Creek Company

(Hauschild)

660 Ft. from N. Line

_____ Ft. from S. Line

_____ Ft. from E. Line

330 Ft. from W. Line

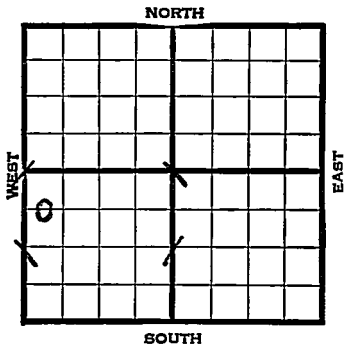

Elev. 1601

1939	REPORT
7/19	S. H.
7/27	13" - 77' Drlg. 2028'
8/3	Cong. 3386' 7" - 3386'
	T.D. 3387' S.O. RUST.
8/10	" " " "
8/16	Cong. 3386'
	7" - 3386'
	T.D. 3395'
	1½ M gas.
	Pump & flow 1390 bbls.
	COMPLETED

Form 26—1M Bks.—2-29 Rice KANSAS

Map No. 49 Sec. 23 Twp. 21 R. 7W

Well No. 1 Bauer

Wolf Creek Company

Contractor

FIRST REPORT

C W L NW SW

660 Ft. from N. Line

_____ Ft. from S. Line

_____ Ft. from E. Line

330 Ft. from W. Line

HAUSCHILD POOL

SECTION PLAT

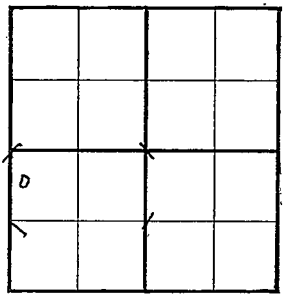

Location _____

Rig up _____

Drilling and Remarks:

SH

RECORD

Cased _____ in., _____ ft.

Sand _____

Gas _____

Oil _____

Total Depth _____

PRODUCTION

1st 24 hrs. Nat. _____

1st 24 hrs. after shot _____

Gas _____ Cu. Ft.

Dry Hole _____

Abandoned _____

Date

JUL 19 1939 19 S. J. LEWIS Scout

Form 26—1M Bks.—2-29

Rice

KANSAS

Map No. 49 Sec. 23 Twp. 21 R. 7W

Well No. 1 Bauer

Wolf Creek Company

Contractor

COMPLETED

C W L NW SW

660 Ft. from N. Line

Ft. from S. Line

Ft. from E. Line

330 Ft. from W. Line

HAUSCHILD POOL

SECTION PLAT

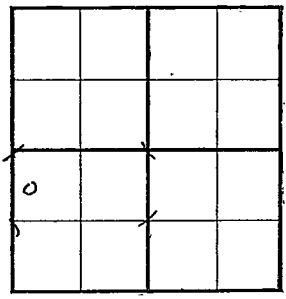

Location

Rig up

Drilling and Remarks:

Cong. 3386
7" @ 3386
1½ M gas.
Pump & f low.
1390

RECORD

Cased in., ft.

Sand

Gas

Oil

Total Depth 3395

PRODUCTION

1st 24 hrs. Nat.

1st 24 hrs. after shot

Gas Cu. Ft.

Dry Hole

Abandoned

Date

AUG 16 1939 19

S. J. LEWIS Scout